



trase

Buritizeiro

COMMODITY YEAR COUNTRY BIOME
Soy **2018** **Brazil** **Cerrado**

AREA PRODUCTION OF SOY SOY LAND
7,218 km² **68,821 t** **18,701 ha**

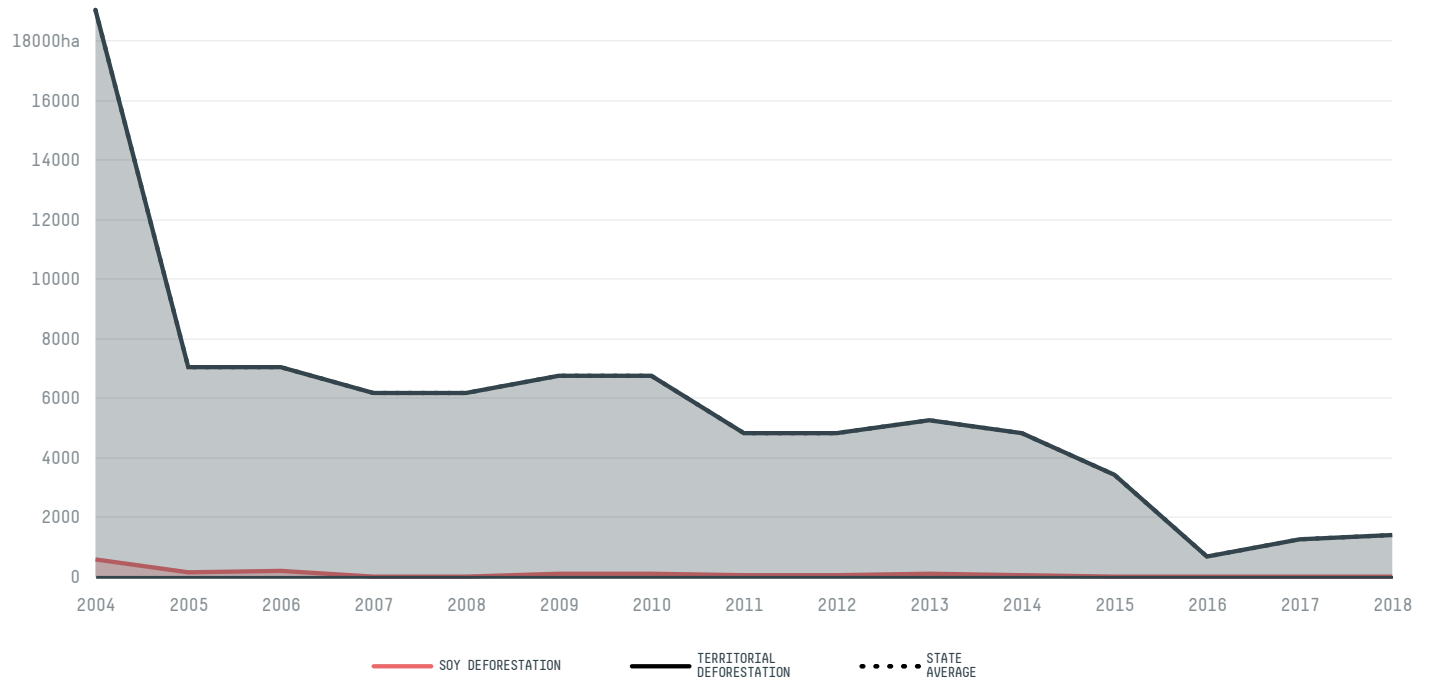
In 2018, Buritizeiro produced 68,821 t of soy occupying a total of 18,701 ha of land. With 0.06% of the total production, it ranks 369th in Brazil in soy production. The largest exporter of soy in Buritizeiro was Glencore, which accounted for 100.0% of the total exports, and the main destination was China (Mainland).

AGRICULTURAL INDICATORS	SCORE
Production of soy	68,821 t
Soy yield	3.7 t/ha
Agricultural land used for soy	- %

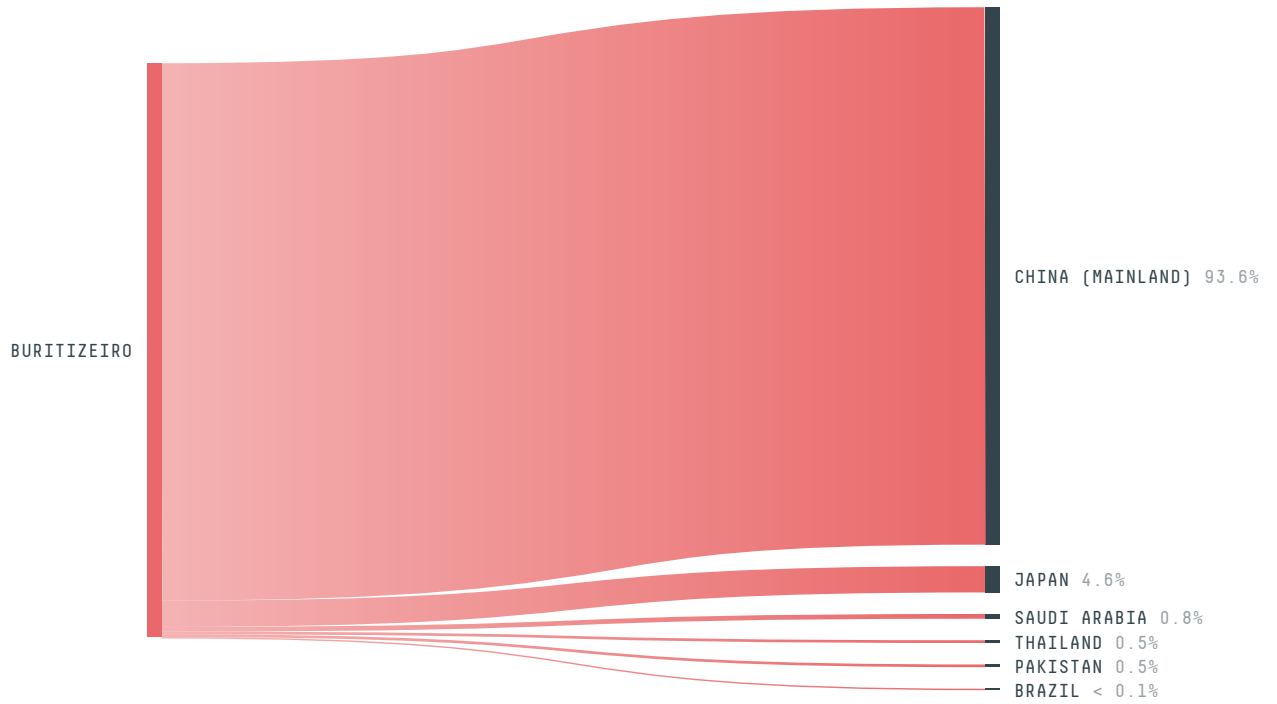
ENVIRONMENTAL INDICATORS	SCORE
Territorial deforestation	1,392 ha
Soy deforestation	10 ha
Land-based CO2 emissions	277,297.5 t CO2
Water scarcity	2 / 7

SOCIO-ECONOMIC INDICATORS	SCORE
Human Development Index	0.624 /1
GDP per capita	- USD/capita
GDP from agriculture	- %
Smallholder dominance	9 %
Reported cases of forced labour	0
Reported cases of land conflicts	-
Population	27,974
TERRITORIAL GOVERNANCE	SCORE
Legal Reserve deficit	14,229.6 ha
Legal Reserve deficit as a % of private land	2.4 %
Protected vegetation in private land	100,018.2 ha
Unprotected vegetation in private land	145,781.4 ha
ACTOR COMMITMENTS	SCORE
Round Table on Responsible Soy	- t

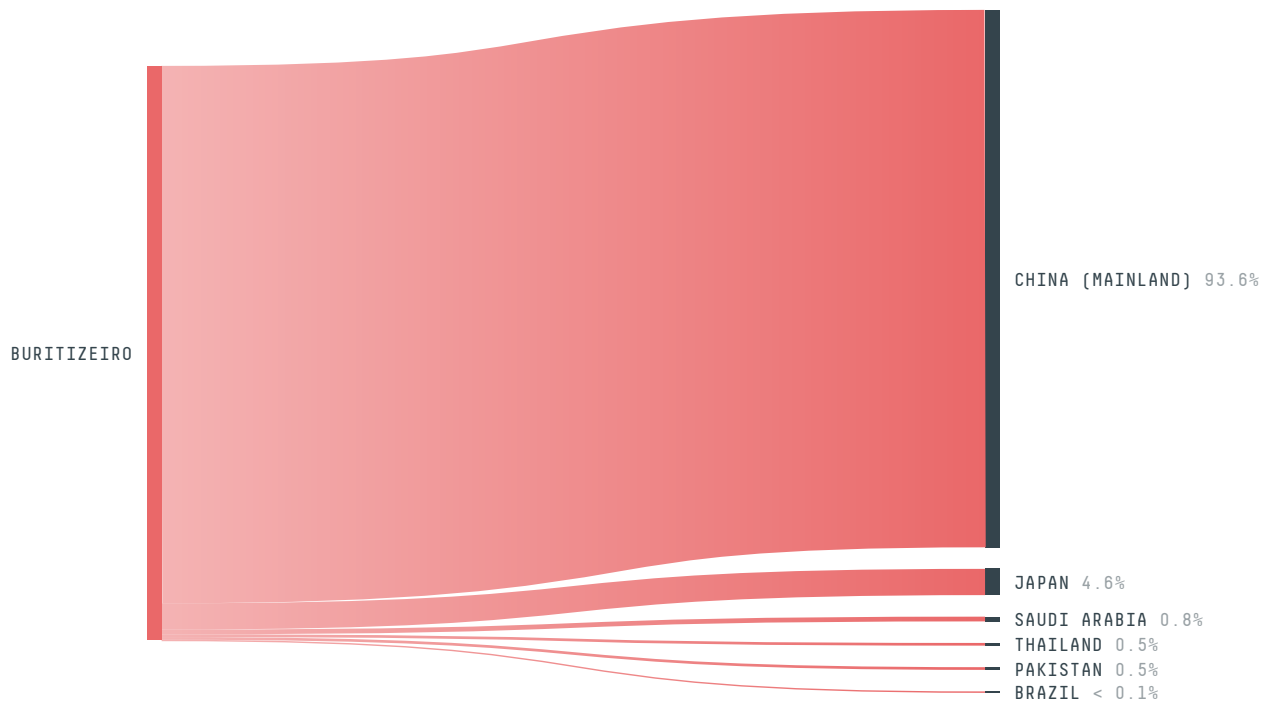
DEFORESTATION TRAJECTORY OF BURITIZEIRO



TOP TRADERS OF SOY IN BURITIZEIRO IN 2018



TOP IMPORTING COUNTRIES OF SOY FROM BURITIZEIRO IN 2018



(