



trase

Porto velho

COMMODITY YEAR COUNTRY BIOME
Soy 2018 Brazil Amazonia

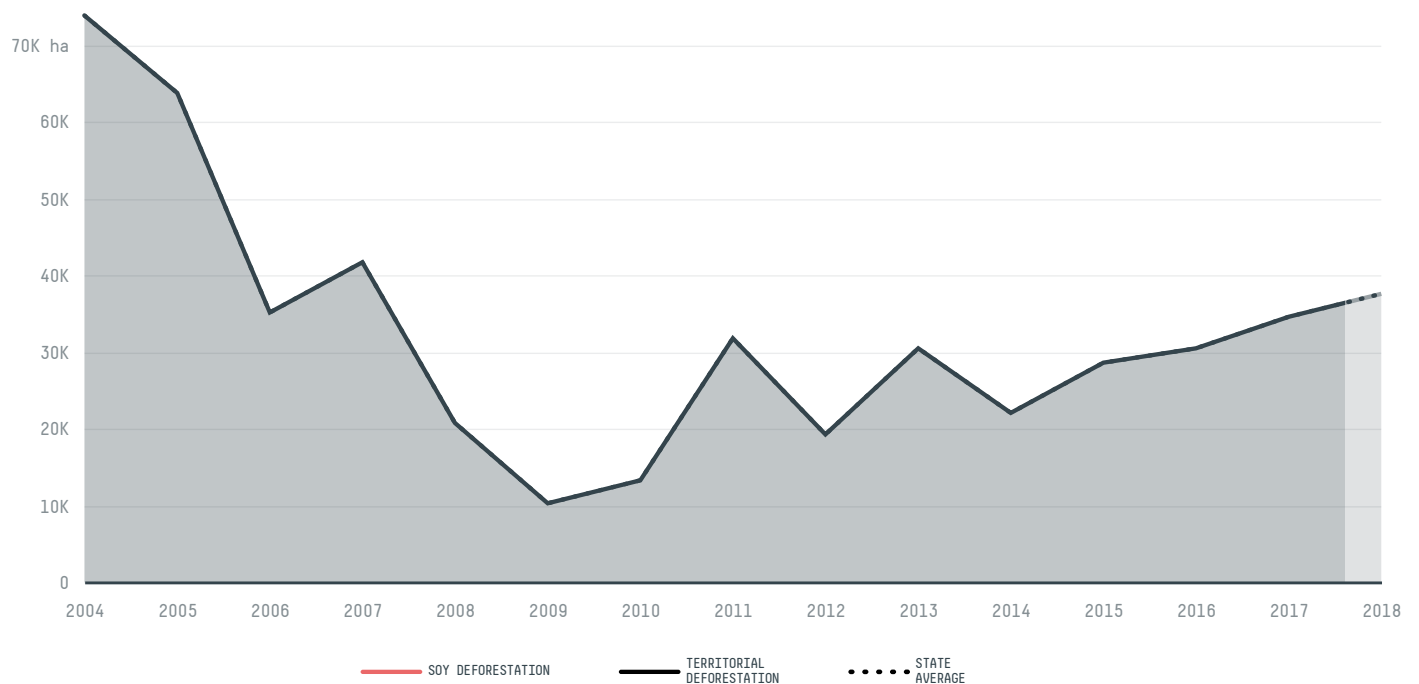
AREA PRODUCTION OF SOY SOY LAND
34,091 km² 30,880 t 9,650 ha

In 2018, Porto Velho produced 30,880 t of soy occupying a total of 9,650 ha of land. With 0.01% of the total production, it ranks 664th in Brazil in soy production. The largest exporter of soy in Porto Velho was Cargill, which accounted for 50.4% of the total exports, and the main destination was Netherlands.

AGRICULTURAL INDICATORS	SCORE
Production of soy	30,880 t
Soy yield	3.2 t/ha
Agricultural land used for soy	24 %
ENVIRONMENTAL INDICATORS	SCORE
Territorial deforestation	37,614 ha
Soy deforestation	0 ha
Land-based CO2 emissions	19,881,308.9 t CO2
Water scarcity	2 / 7

SOCIO-ECONOMIC INDICATORS		SCORE
Human Development Index		0.736 /1
GDP per capita		- USD/capita
GDP from agriculture		- %
Smallholder dominance		49 %
Reported cases of forced labour		0
Reported cases of land conflicts		-
Population		484,992
TERRITORIAL GOVERNANCE		SCORE
Legal Reserve deficit		12,053.3 ha
Legal Reserve deficit as a % of private land		0.8 %
Protected vegetation in private land		1,016,007.1 ha
Unprotected vegetation in private land		83,324.4 ha
ACTOR COMMITMENTS		SCORE
Round Table on Responsible Soy		- t

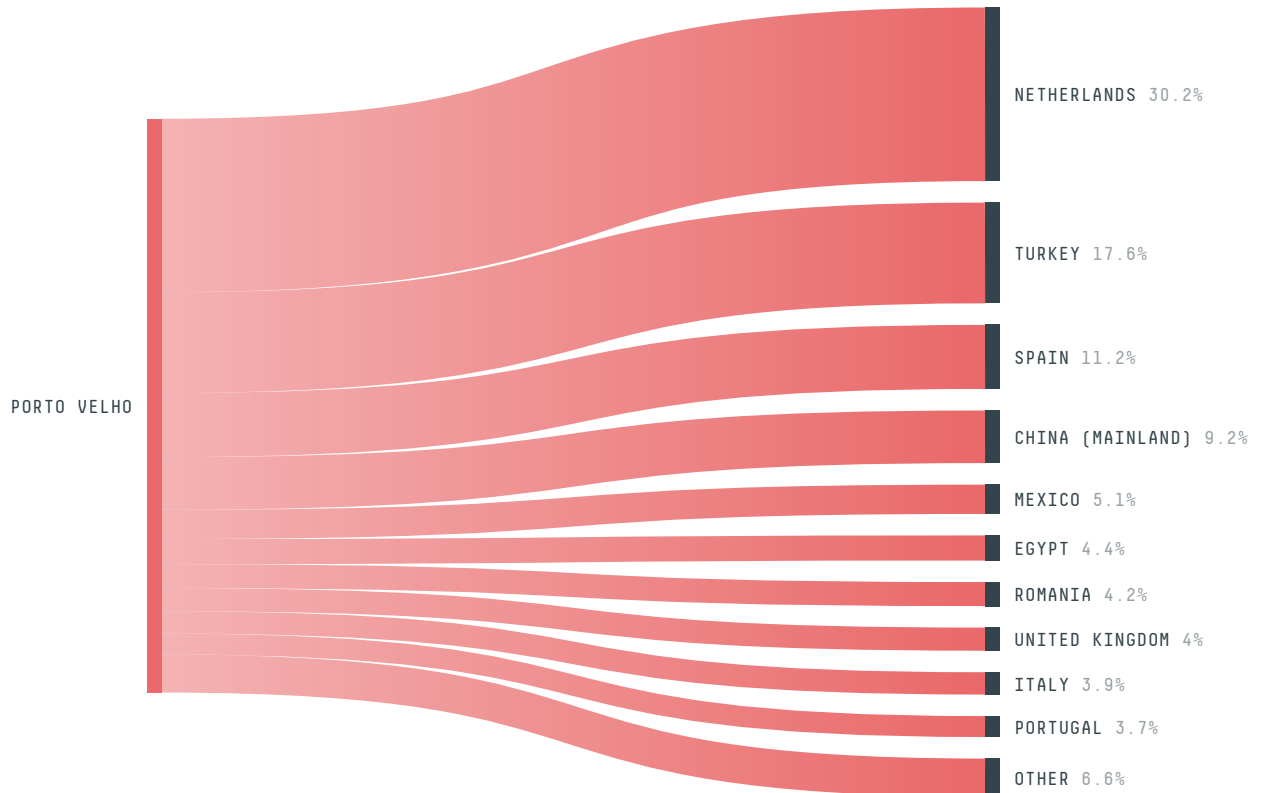
DEFORESTATION TRAJECTORY OF PORTO VELHO



TOP TRADERS OF SOY IN PORTO VELHO IN 2018




TOP IMPORTING COUNTRIES OF SOY FROM PORTO VELHO IN 2018



Trase is a partnership between

 Stockholm Environment Institute

 Global Canopy Programme

In collaboration with

 vizzuality

 The European Forest Institute

and many other organizations and individuals.

Donors

 The Global Environment Facility

 WWF

 Europe

 Gordon and Betty Moore Foundation

 The Nature Conservancy

 Department for International Development

 Formas

 Norway's International Climate and Forest Initiative (NICFI)

[Terms of Use](#) · [Privacy policy](#) · [Cookie policy](#) · [Contact us](#)