



trase

Sao goncalo do abaete

COMMODITY YEAR COUNTRY BIOME
Soy 2018 Brazil Cerrado

AREA PRODUCTION OF SOY SOY LAND
2,692 km² 16,380 t 4,200 ha

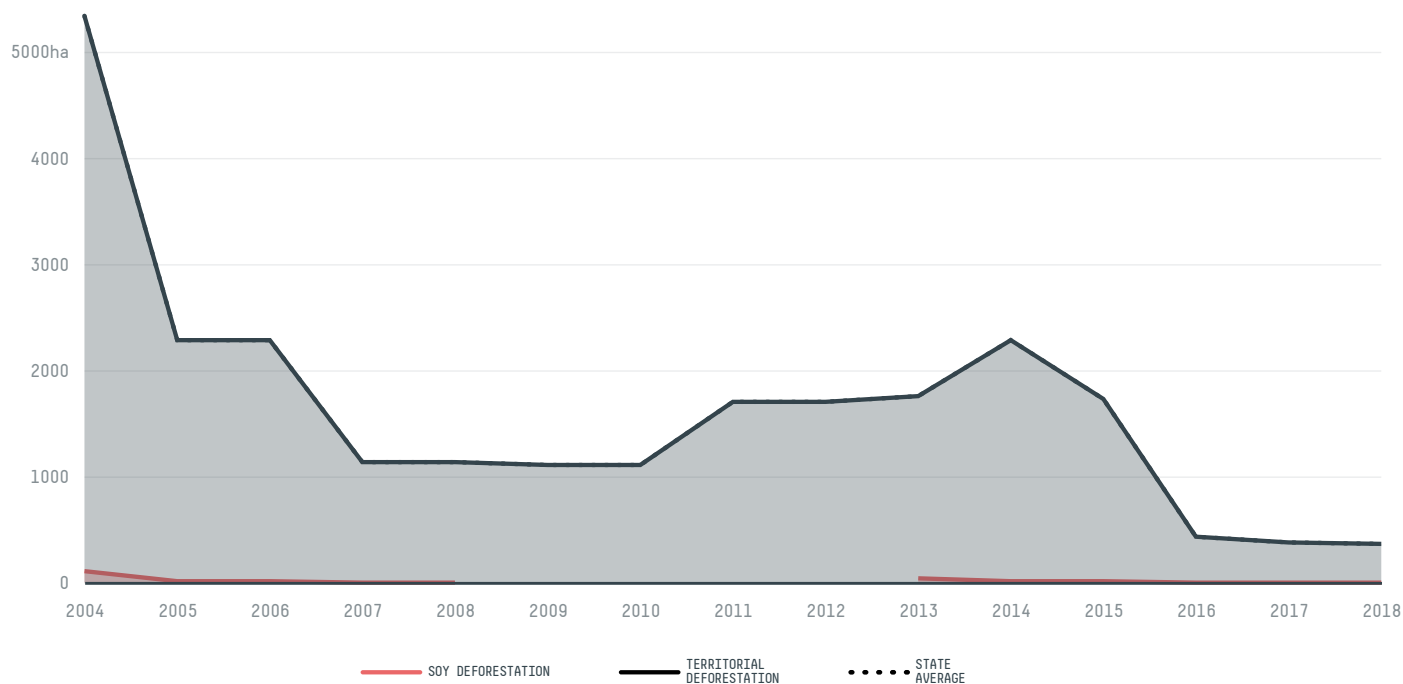
In 2018, Sao Goncalo Do Abaete produced 16,380 t of soy occupying a total of 4,200 ha of land. With 0.01% of the total production, it ranks 872nd in Brazil in soy production. The largest exporter of soy in Sao Goncalo Do Abaete was Louis Dreyfus, which accounted for 100.0% of the total exports, and the main destination was China (Mainland).

AGRICULTURAL INDICATORS	SCORE
Production of soy	16,380 t
Soy yield	3.9 t/ha
Agricultural land used for soy	- %


ENVIRONMENTAL INDICATORS	SCORE
Territorial deforestation	367 ha
Soy deforestation	2 ha
Land-based CO2 emissions	33,955.7 t CO2
Water scarcity	2 /7

SOCIO-ECONOMIC INDICATORS	SCORE
Human Development Index	0.67 /1
GDP per capita	- USD/capita
GDP from agriculture	- %
Smallholder dominance	14 %
Reported cases of forced labour	1
Reported cases of land conflicts	-
Population	6,651
TERRITORIAL GOVERNANCE	SCORE
Legal Reserve deficit	1,689.7 ha
Legal Reserve deficit as a % of private land	1 %
Protected vegetation in private land	30,298.5 ha
Unprotected vegetation in private land	49,030.5 ha
ACTOR COMMITMENTS	SCORE
Round Table on Responsible Soy	- t


DEFORESTATION TRAJECTORY OF SAO GONCALO DO ABAETE



TOP TRADERS OF SOY IN SAO GONCALO DO ABAETE IN 2018



TOP IMPORTING COUNTRIES OF SOY FROM SAO GONCALO DO ABAETE IN 2018



Trase is a partnership between

 Stockholm Environment Institute

 Global Canopy Programme

In collaboration with

 vizzuality

 The European Forest Institute

and many other organizations and individuals.

Donors

 The Global Environment Facility

 WWF

 Europe

 Gordon and Betty Moore Foundation

 The Nature Conservancy

 Department for International Development

 Formas

 Norway's International Climate and Forest Initiative (NICFI)

[Terms of Use](#) · [Privacy policy](#) · [Cookie policy](#) · [Contact us](#)