



trase

Vazante

COMMODITY YEAR COUNTRY BIOME
Soy **2018** **Brazil** **Cerrado**

AREA PRODUCTION OF SOY SOY LAND
1,913 km² **34,500 t** **11,500 ha**

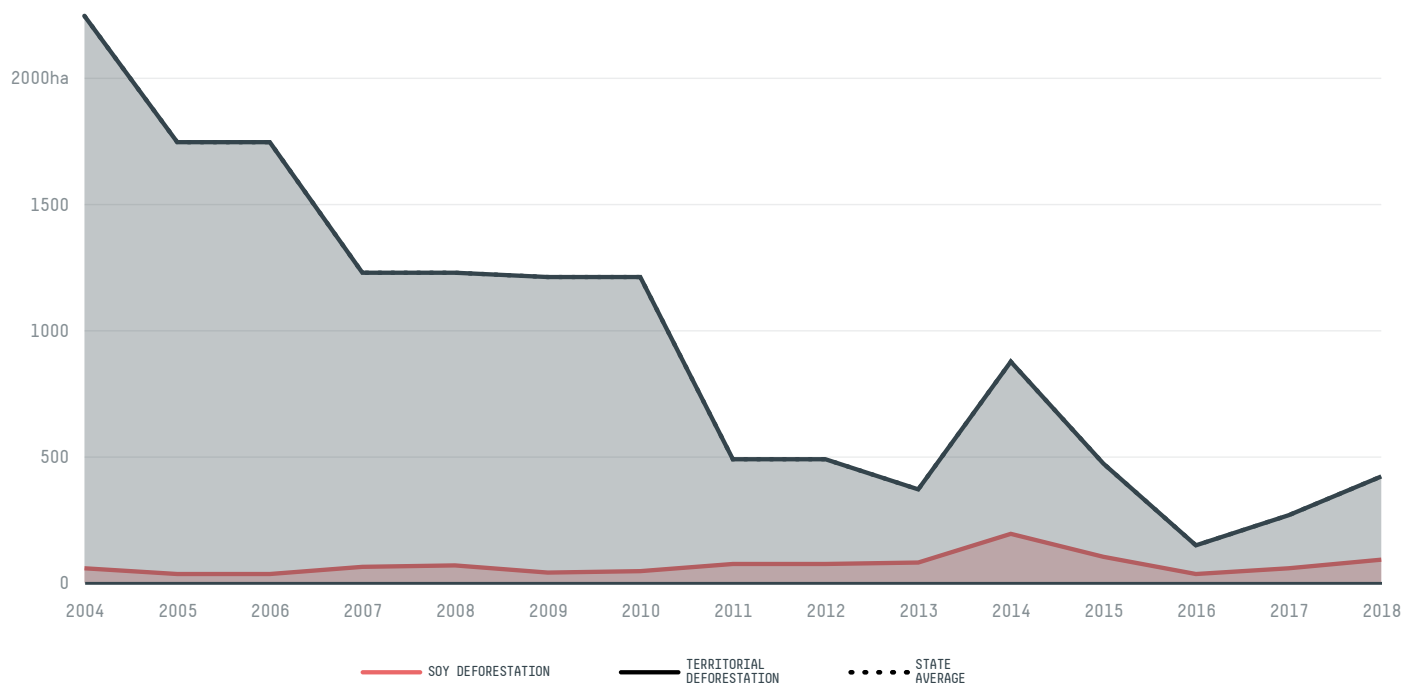
In 2018, Vazante produced 34,500 t of soy occupying a total of 11,500 ha of land. With 0.03% of the total production, it ranks 625th in Brazil in soy production. The largest exporter of soy in Vazante was Gavilon, which accounted for 100.0% of the total exports, and the main destination was China (Mainland).

AGRICULTURAL INDICATORS	SCORE
Production of soy	34,500 t
Soy yield	3 t/ha
Agricultural land used for soy	- %

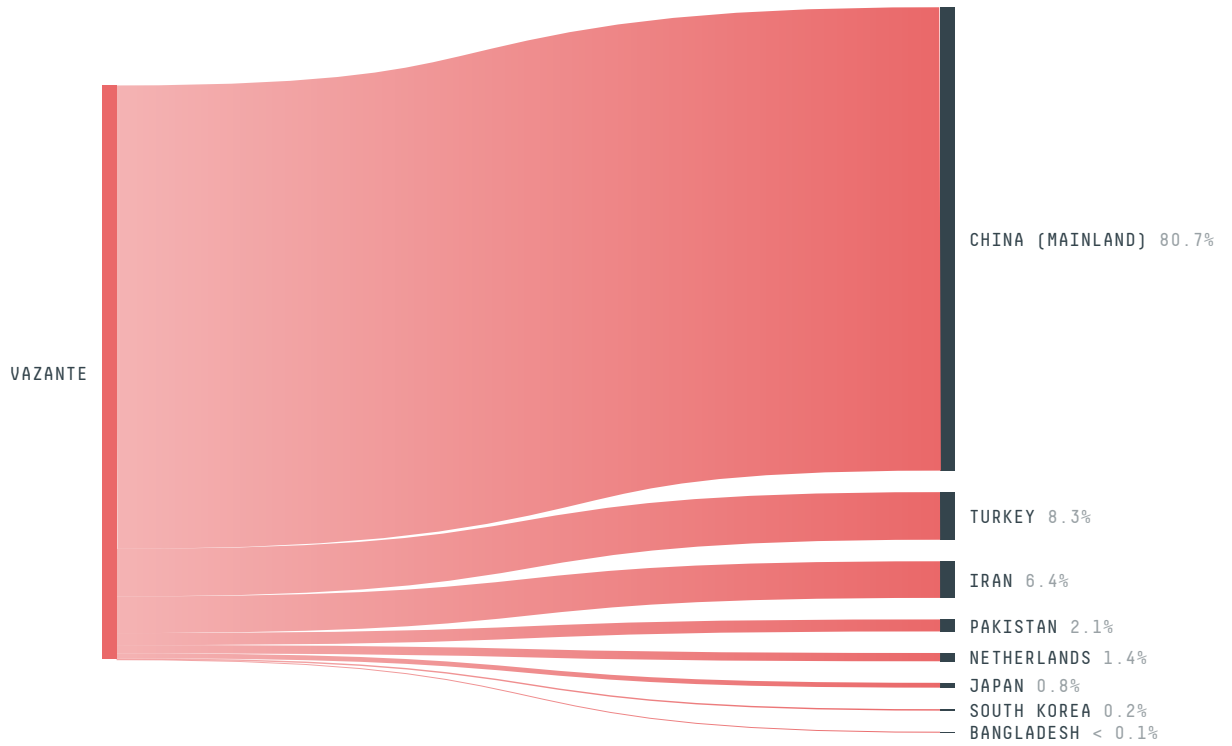
ENVIRONMENTAL INDICATORS	SCORE
Territorial deforestation	418 ha
Soy deforestation	91 ha
Land-based CO2 emissions	53,076.9 t CO2
Water scarcity	2 / 7

SOCIO-ECONOMIC INDICATORS	SCORE
Human Development Index	0.742 /1
GDP per capita	- USD/capita
GDP from agriculture	- %
Smallholder dominance	34 %
Reported cases of forced labour	0
Reported cases of land conflicts	-
Population	20,506
TERRITORIAL GOVERNANCE	SCORE
Legal Reserve deficit	1,378.1 ha
Legal Reserve deficit as a % of private land	1 %
Protected vegetation in private land	22,050.2 ha
Unprotected vegetation in private land	18,298.6 ha
ACTOR COMMITMENTS	SCORE
Round Table on Responsible Soy	- t

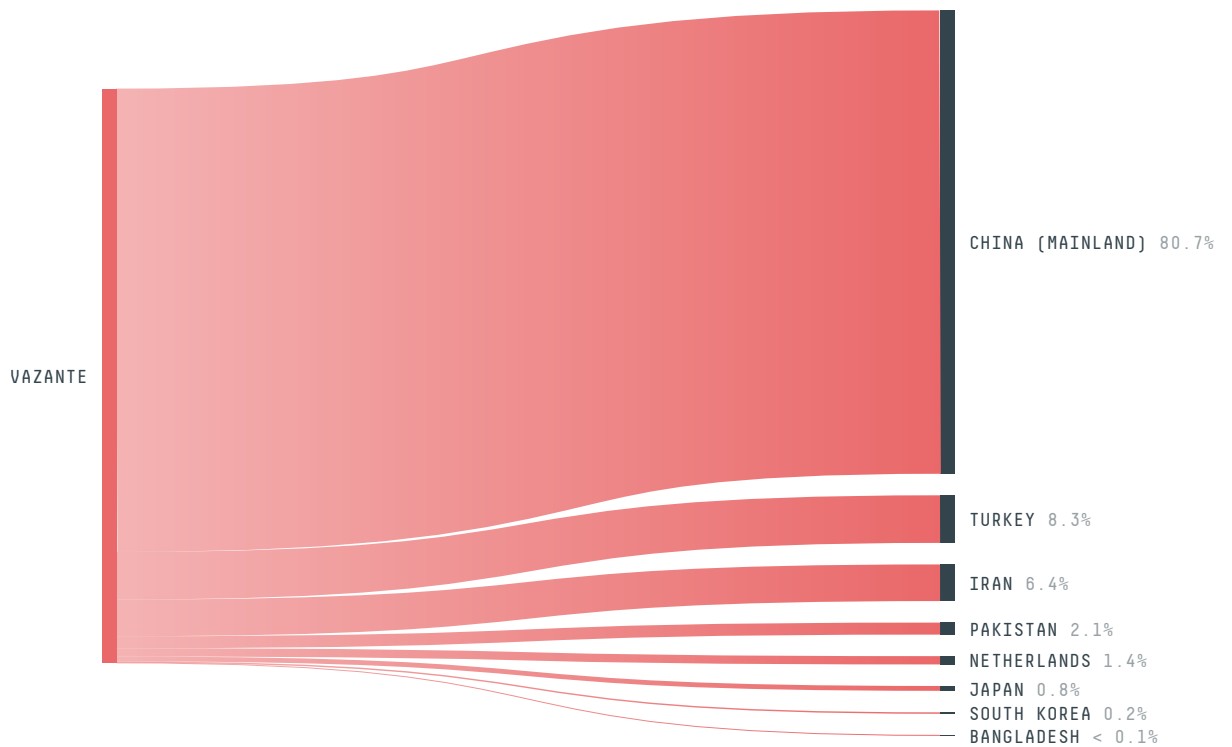
DEFORESTATION TRAJECTORY OF VAZANTE



TOP TRADERS OF SOY IN VAZANTE IN 2018



TOP IMPORTING COUNTRIES OF SOY FROM VAZANTE IN 2018



Trase is a partnership between

 Stockholm Environment Institute

 Global Canopy Programme

In collaboration with

 vizzuality

 The European Forest Institute

and many other organizations and individuals.

Donors

 The Global Environment Facility

 WWF


 Europe

 Gordon and Betty Moore Foundation

 The Nature Conservancy

 Department for International Development

 Formas

 Norway's International Climate and Forest Initiative (NICFI)

[Terms of Use](#) · [Privacy policy](#) · [Cookie policy](#) · [Contact us](#)