



trase

Lagoa grande

COMMODITY YEAR COUNTRY BIOME
Soy **2018** **Brazil** **Cerrado**

AREA PRODUCTION OF SOY SOY LAND
1,236 km² **10,530 t** **2,700 ha**

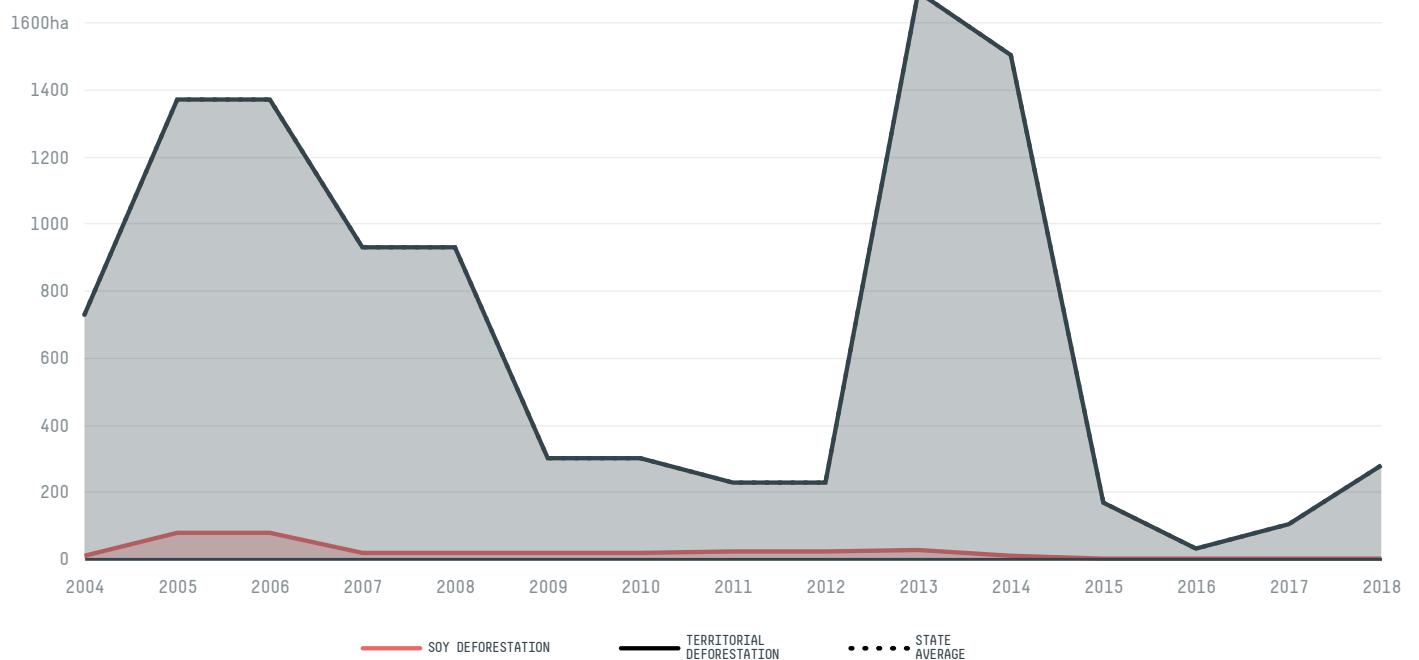
In 2018, Lagoa Grande produced 10,530 t of soy occupying a total of 2,700 ha of land. With 0.01% of the total production, it ranks 988th in Brazil in soy production. The largest exporter of soy in Lagoa Grande was Gaviolon, which accounted for 100.0% of the total exports, and the main destination was China (Mainland).

AGRICULTURAL INDICATORS	SCORE
Production of soy	10,530 t
Soy yield	3.9 t/ha
Agricultural land used for soy	- %

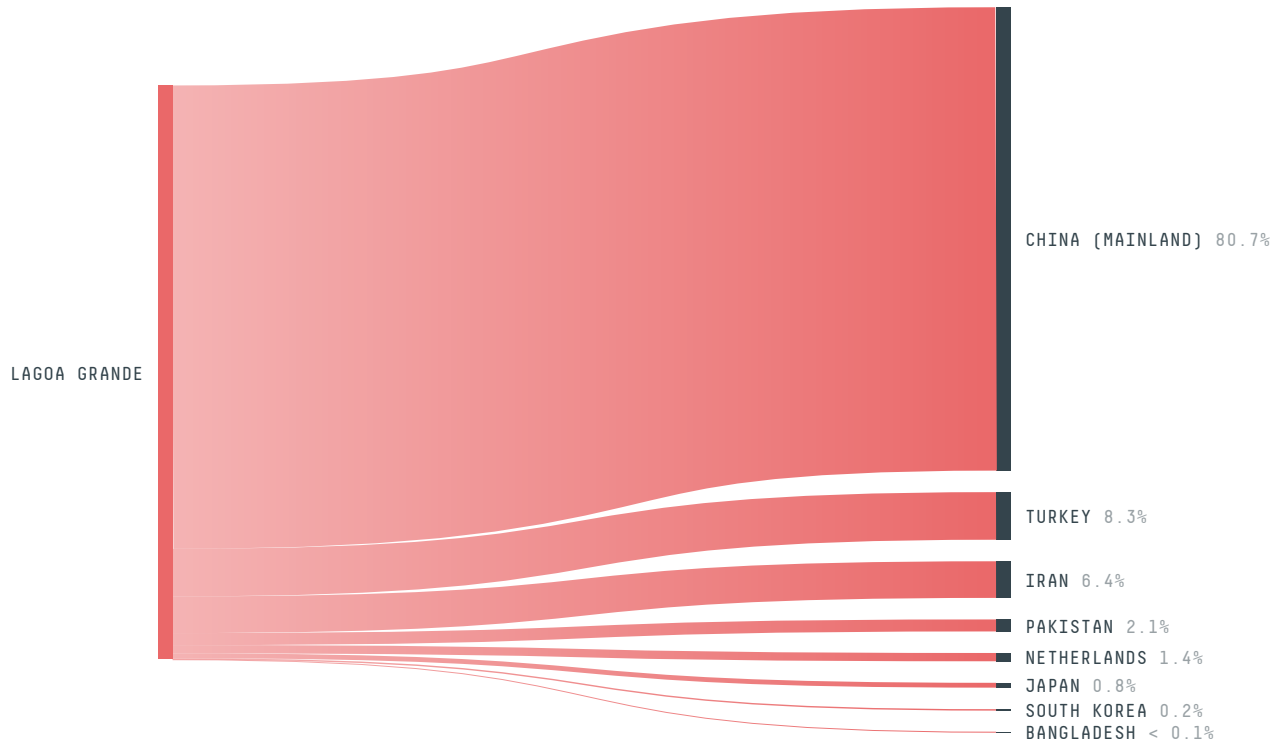
ENVIRONMENTAL INDICATORS	SCORE
Territorial deforestation	278 ha
Soy deforestation	2 ha
Land-based CO2 emissions	56,687.8 t CO2
Water scarcity	3 / 7

SOCIO-ECONOMIC INDICATORS	SCORE
Human Development Index	0.679 /1
GDP per capita	- USD/capita
GDP from agriculture	- %
Smallholder dominance	30 %
Reported cases of forced labour	0
Reported cases of land conflicts	-
Population	9,134
TERRITORIAL GOVERNANCE	SCORE
Legal Reserve deficit	3,781.6 ha
Legal Reserve deficit as a % of private land	3.7 %
Protected vegetation in private land	13,613 ha
Unprotected vegetation in private land	5,127.1 ha
ACTOR COMMITMENTS	SCORE
Round Table on Responsible Soy	- t

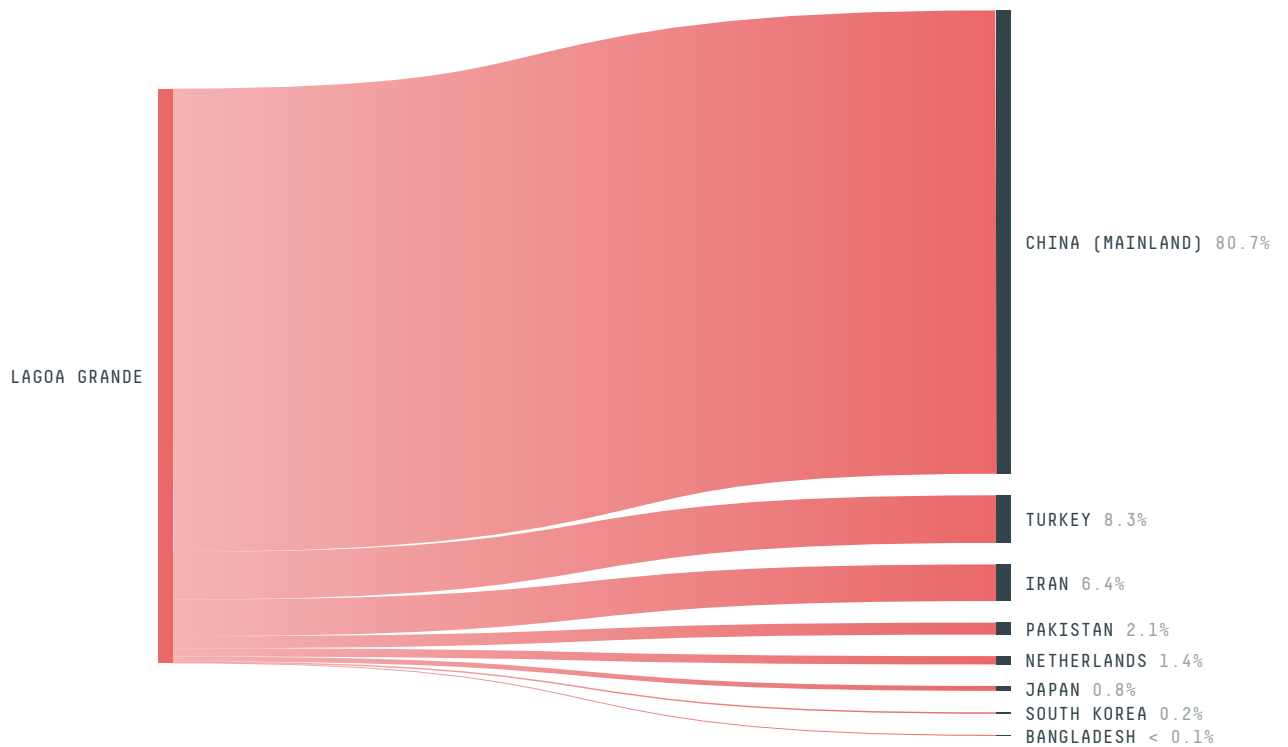
DEFORESTATION TRAJECTORY OF LAGOA GRANDE



TOP TRADERS OF SOY IN LAGOA GRANDE IN 2018




TOP IMPORTING COUNTRIES OF SOY FROM LAGOA GRANDE IN 2018




Trase is a partnership between

 Stockholm Environment Institute

 Global Canopy Programme

In collaboration with

 vizzuality

 The European Forest Institute

and many other organizations and individuals.

Donors

 The Global Environment Facility

 WWF


 Europe

 Gordon and Betty Moore Foundation

 The Nature Conservancy

 Department for International Development

 Formas

 Norway's International Climate and Forest Initiative (NICFI)

[Terms of Use](#) · [Privacy policy](#) · [Cookie policy](#) · [Contact us](#)