



trase

Tapirai

COMMODITY YEAR COUNTRY BIOME
Soy **2018** **Brazil** **Cerrado**

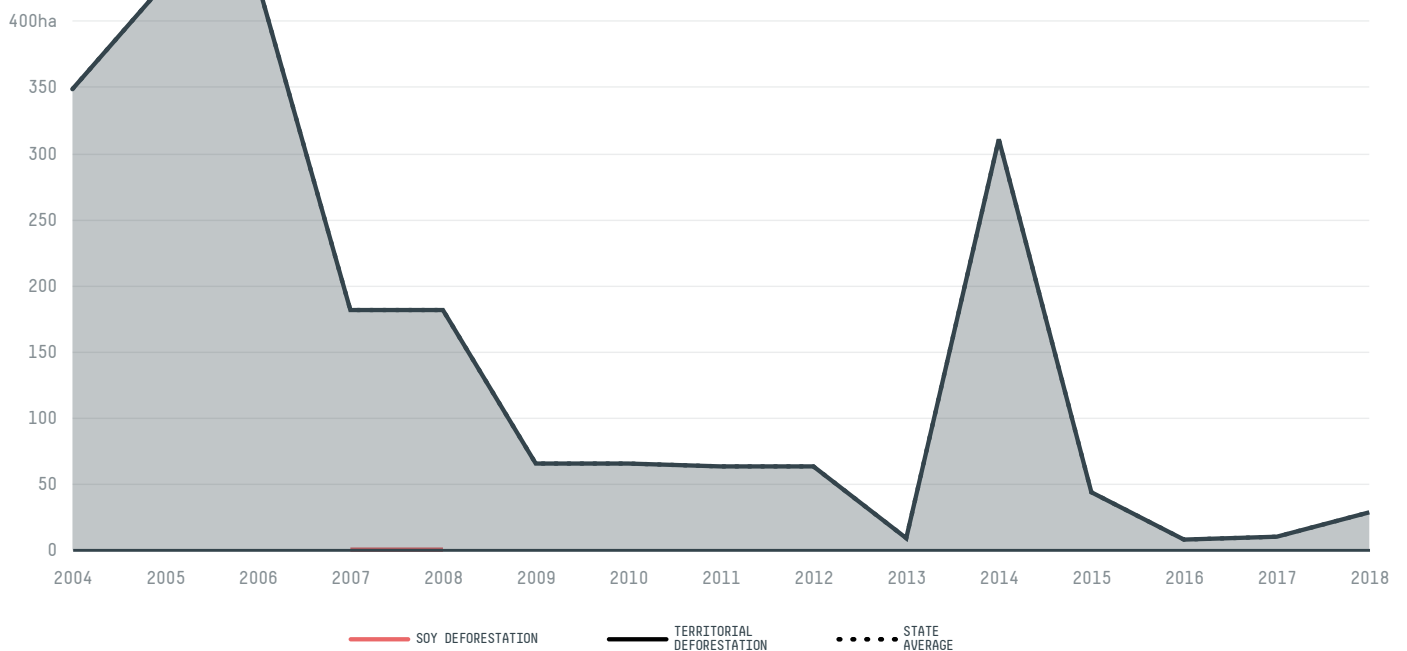
AREA PRODUCTION OF SOY SOY LAND
408 km² **900 t** **300 ha**

In 2018, Tapirai produced 900 t of soy occupying a total of 300 ha of land. With less than 0.01% of the total production, it ranks 1463rd in Brazil in soy production. The largest exporter of soy in Tapirai was Cofco, which accounted for 100.0% of the total exports, and the main destination was China (Mainland).


AGRICULTURAL INDICATORS	SCORE
Production of soy	900 t
Soy yield	3 t/ha
Agricultural land used for soy	- %
ENVIRONMENTAL INDICATORS	SCORE
Territorial deforestation	28 ha
Soy deforestation	0 ha
Land-based CO2 emissions	2,558.4 t CO2
Water scarcity	2 / 7

SOCIO-ECONOMIC INDICATORS	SCORE
Human Development Index	0.667 /1
GDP per capita	- USD/capita
GDP from agriculture	- %
Smallholder dominance	47 %
Reported cases of forced labour	0
Reported cases of land conflicts	-
Population	1,923
TERRITORIAL GOVERNANCE	SCORE
Legal Reserve deficit	33.4 ha
Legal Reserve deficit as a % of private land	0.1 %
Protected vegetation in private land	4,456.9 ha
Unprotected vegetation in private land	5,550.7 ha
ACTOR COMMITMENTS	SCORE
Round Table on Responsible Soy	- t

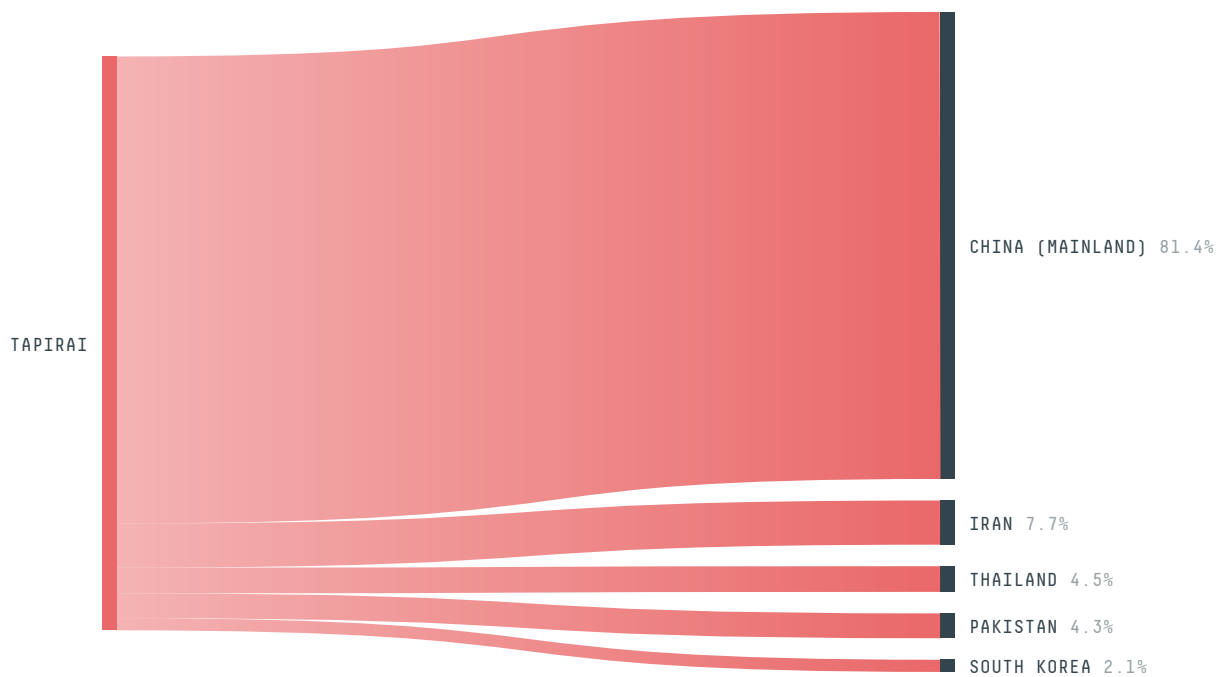
DEFORESTATION TRAJECTORY OF TAPIRAI



TOP TRADERS OF SOY IN TAPIRAI IN 2018



TOP IMPORTING COUNTRIES OF SOY FROM TAPIRAI IN 2018



(