



trase

Curvelo

COMMODITY YEAR COUNTRY BIOME
Soy **2017** **Brazil** **Cerrado**

AREA PRODUCTION OF SOY SOY LAND
3,296 km² **4 t** **2 ha**

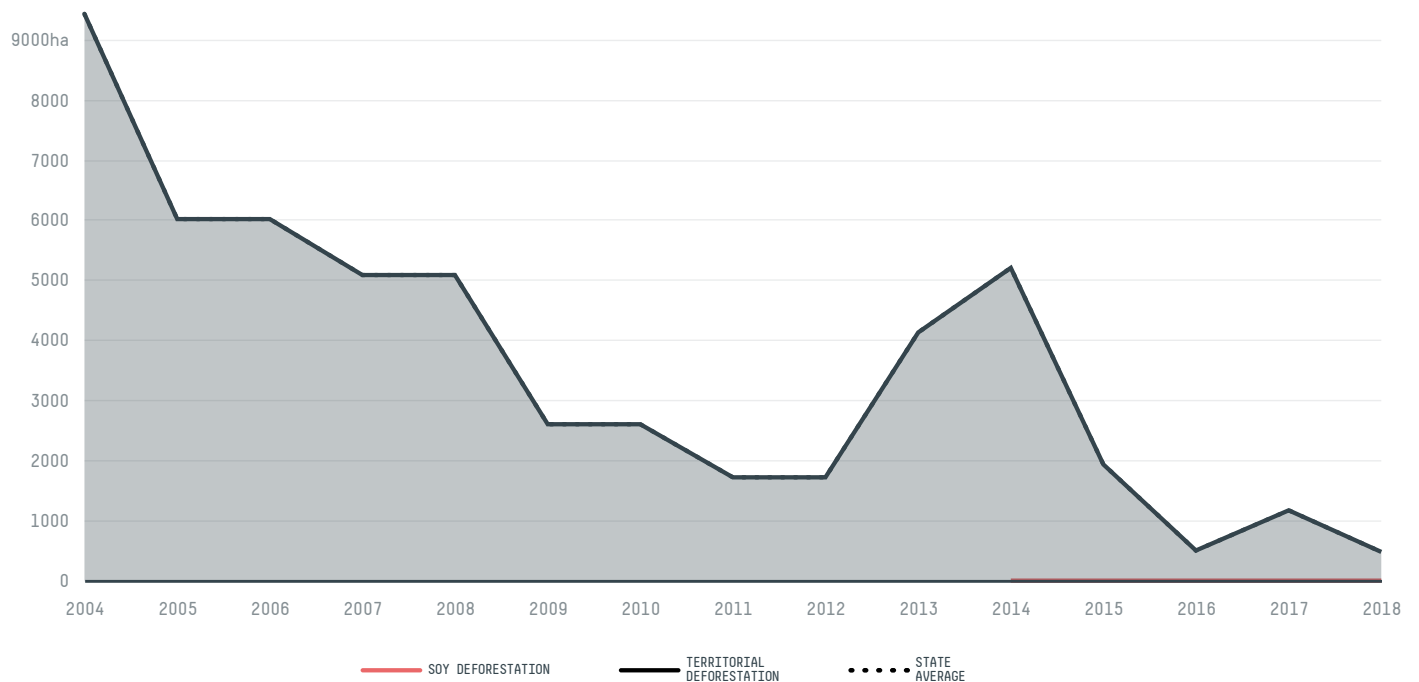
In 2017, Curvelo produced 4 t of soy occupying a total of 2 ha of land. With less than 0.01% of the total production, it ranks 1685th in Brazil in soy production. The largest exporter of soy in Curvelo was Mitsui & Co., which accounted for 100.0% of the total exports, and the main destination was China (Mainland).

AGRICULTURAL INDICATORS	SCORE
Production of soy	4 t
Soy yield	2 t/ha
Agricultural land used for soy	0.1 %


ENVIRONMENTAL INDICATORS	SCORE
Territorial deforestation	1,166 ha
Soy deforestation	1 ha
Land-based CO2 emissions	133,615.9 t CO2
Water scarcity	3 / 7

SOCIO-ECONOMIC INDICATORS	SCORE
Human Development Index	0.713 /1
GDP per capita	- USD/capita
GDP from agriculture	- %
Smallholder dominance	21 %
Reported cases of forced labour	-
Reported cases of land conflicts	-
Population	77,824
TERRITORIAL GOVERNANCE	SCORE
Legal Reserve deficit	3,366.4 ha
Legal Reserve deficit as a % of private land	1.6 %
Protected vegetation in private land	36,430.3 ha
Unprotected vegetation in private land	47,696.5 ha
ACTOR COMMITMENTS	SCORE
Round Table on Responsible Soy	- t

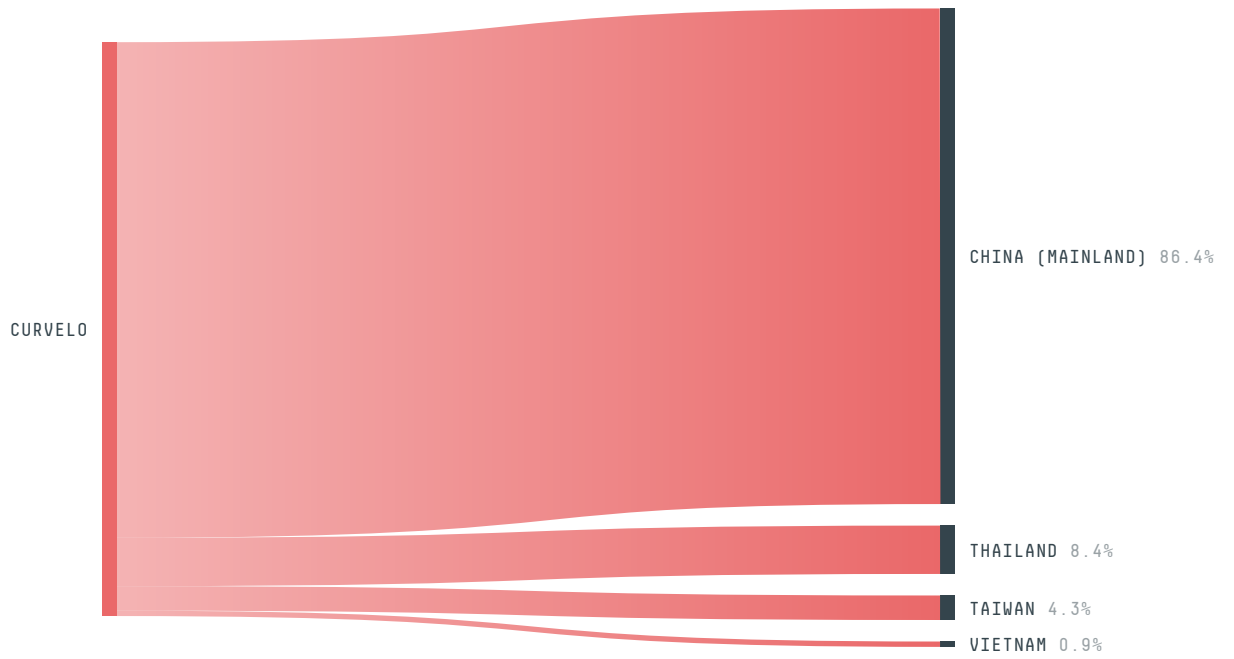
DEFORESTATION TRAJECTORY OF CURVELO



TOP TRADERS OF SOY IN CURVELO IN 2017



TOP IMPORTING COUNTRIES OF SOY FROM CURVELO IN 2017



(