



trase

Unai

COMMODITY YEAR COUNTRY BIOME
Soy 2018 Brazil Cerrado

AREA PRODUCTION OF SOY SOY LAND
8,448 km² 422,400 t 110,000 ha

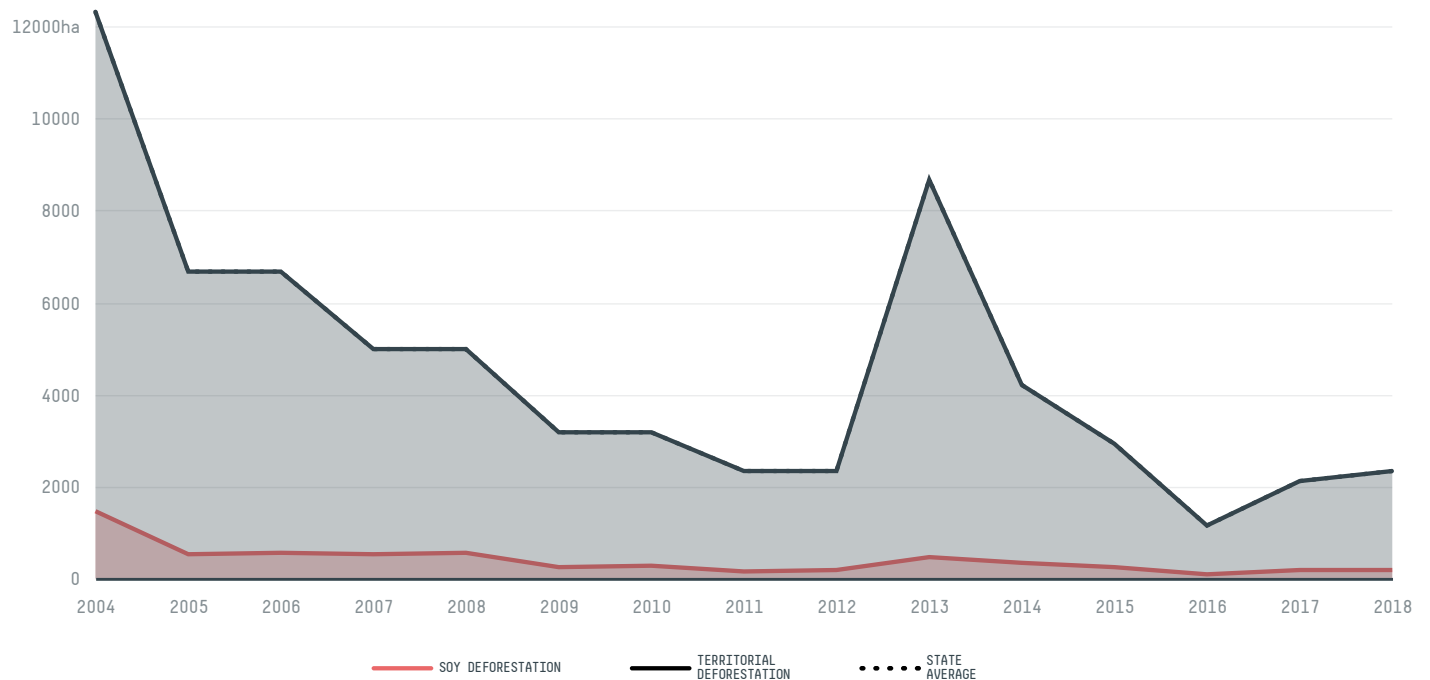
In 2018, Unai produced 422,400 t of soy occupying a total of 110,000 ha of land. With 0.36% of the total production, it ranks 49th in Brazil in soy production. The largest exporter of soy in Unai was Bunge, which accounted for 98.8% of the total exports, and the main destination was China (Mainland).

AGRICULTURAL INDICATORS	SCORE
Production of soy	422,400 t
Soy yield	3.8 t/ha
Agricultural land used for soy	- %

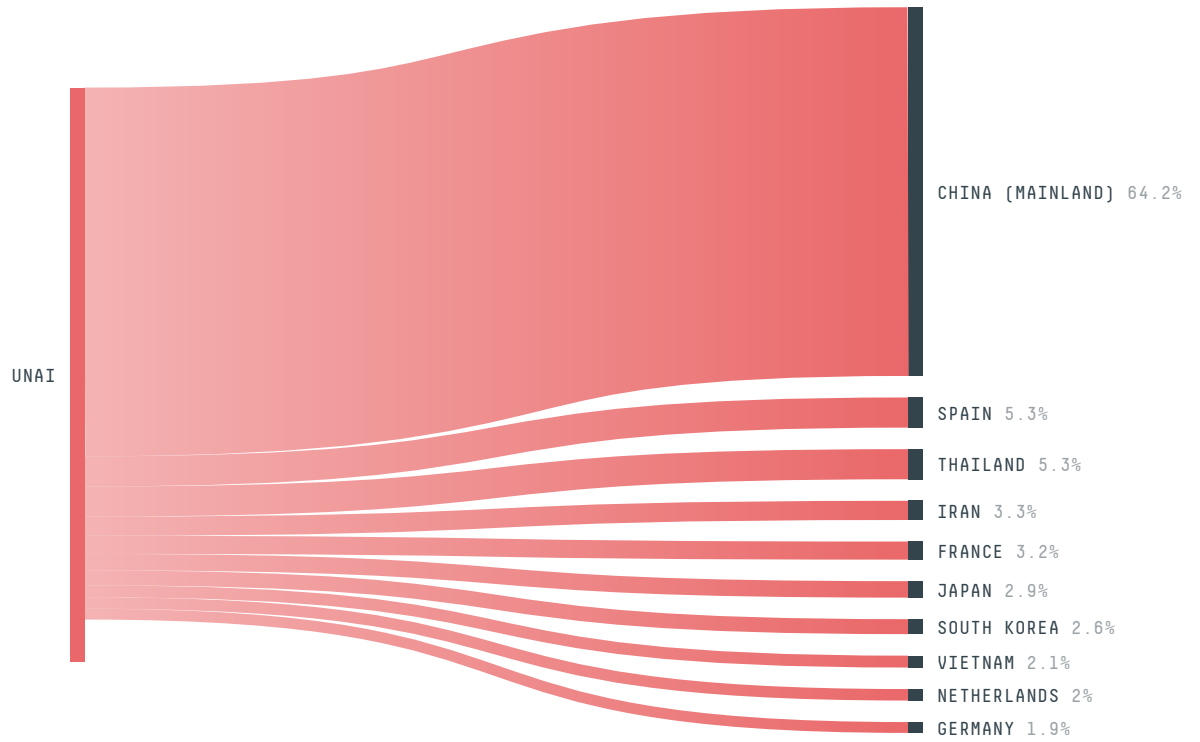
ENVIRONMENTAL INDICATORS	SCORE
Territorial deforestation	2,350 ha
Soy deforestation	193 ha
Land-based CO2 emissions	366,132.7 t CO2
Water scarcity	6 /7

SOCIO-ECONOMIC INDICATORS	SCORE
Human Development Index	0.736 /1
GDP per capita	- USD/capita
GDP from agriculture	- %
Smallholder dominance	33 %
Reported cases of forced labour	0
Reported cases of land conflicts	-
Population	81,693
TERRITORIAL GOVERNANCE	SCORE
Legal Reserve deficit	16,199.3 ha
Legal Reserve deficit as a % of private land	2.4 %
Protected vegetation in private land	102,668.5 ha
Unprotected vegetation in private land	65,743.6 ha
ACTOR COMMITMENTS	SCORE
Round Table on Responsible Soy	- t

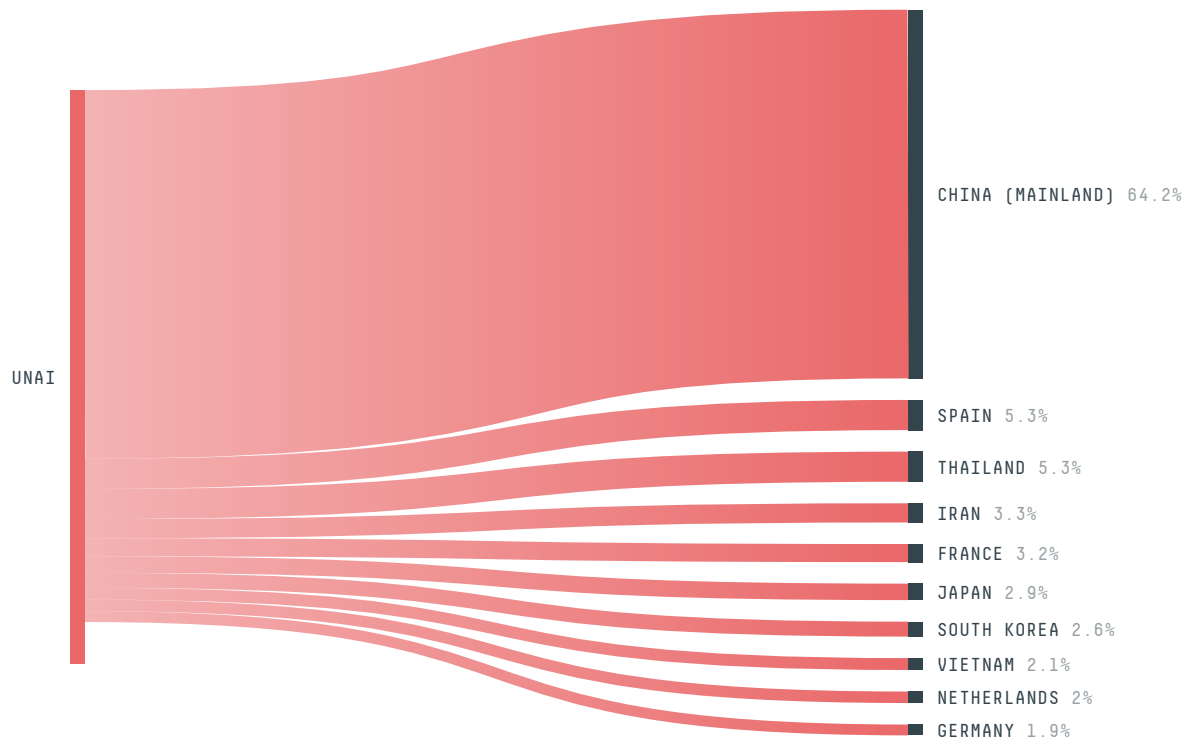
DEFORESTATION TRAJECTORY OF UNAI



TOP TRADERS OF SOY IN UNAI IN 2018




TOP IMPORTING COUNTRIES OF SOY FROM UNAI IN 2018




Trase is a partnership between

 Stockholm Environment Institute

 Global Canopy Programme


In collaboration with

 vizzuality

 The European Forest Institute

and many other organizations and individuals.

Donors

 The Global Environment Facility

 WWF


 Europe

 Gordon and Betty Moore Foundation

 The Nature Conservancy

 Department for International Development

 Formas

 Norway's International Climate and Forest Initiative (NICFI)

[Terms of Use](#) · [Privacy policy](#) · [Cookie policy](#) · [Contact us](#)