



trase

Monte belo

COMMODITY YEAR COUNTRY BIOME
Soy 2018 Brazil Mata atlantica

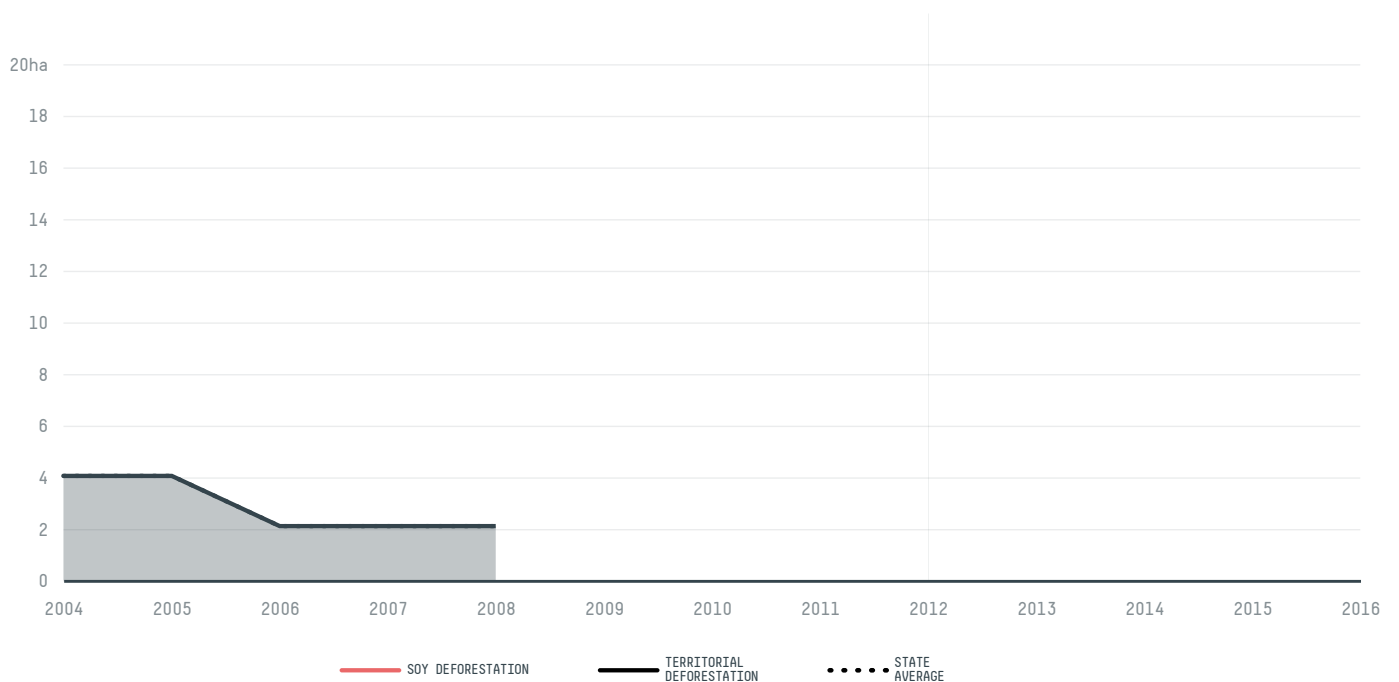
AREA PRODUCTION OF SOY SOY LAND
421 km² 430 t 100 ha

In 2018, Monte Belo produced 430 t of soy occupying a total of 100 ha of land. With less than 0.01% of the total production, it ranks 1537th in Brazil in soy production. The largest exporter of soy in Monte Belo was Olam, which accounted for 100.0% of the total exports, and the main destination was China (Mainland).


AGRICULTURAL INDICATORS	SCORE
Production of soy	430 t
Soy yield	4.3 t/ha
Agricultural land used for soy	- %
ENVIRONMENTAL INDICATORS	SCORE
Territorial deforestation	- ha
Soy deforestation	- ha
Land-based CO2 emissions	- t CO2
Water scarcity	2 /7

SOCIO-ECONOMIC INDICATORS	SCORE
Human Development Index	0.688 /1
GDP per capita	- USD/capita
GDP from agriculture	- %
Smallholder dominance	59 %
Reported cases of forced labour	0
Reported cases of land conflicts	-
Population	13,435
TERRITORIAL GOVERNANCE	SCORE
Legal Reserve deficit	107.3 ha
Legal Reserve deficit as a % of private land	0.3 %
Protected vegetation in private land	2,766.1 ha
Unprotected vegetation in private land	339.4 ha
ACTOR COMMITMENTS	SCORE
Round Table on Responsible Soy	- t


DEFORESTATION TRAJECTORY OF MONTE BELO



TOP TRADERS OF SOY IN MONTE BELO IN 2018



TOP IMPORTING COUNTRIES OF SOY FROM MONTE BELO IN 2018



(