



trase

Jacui

COMMODITY YEAR COUNTRY BIOME
Soy **2018** **Brazil** **Mata atlantica**

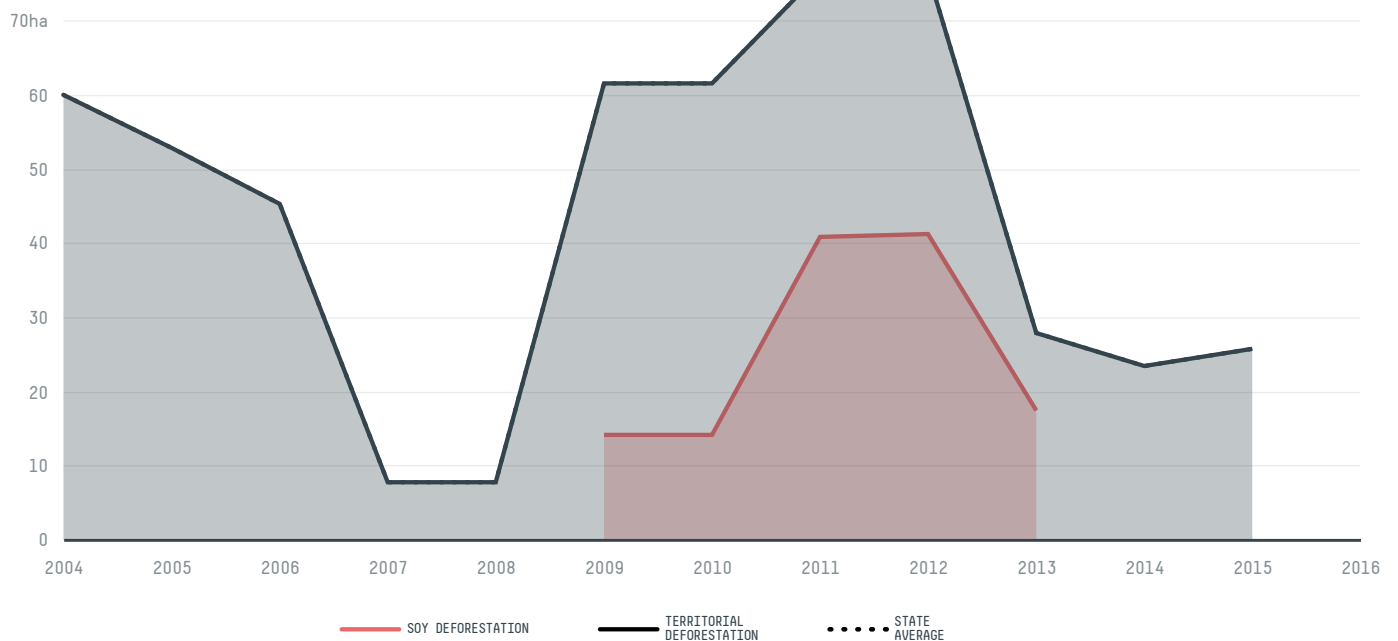
AREA PRODUCTION OF SOY SOY LAND
409 km² **702 t** **180 ha**

In 2018, Jacui produced 702 t of soy occupying a total of 180 ha of land. With less than 0.01% of the total production, it ranks 1491st in Brazil in soy production. The largest exporter of soy in Jacui was Cofco, which accounted for 100.0% of the total exports, and the main destination was China (Mainland).


AGRICULTURAL INDICATORS	SCORE
Production of soy	702 t
Soy yield	3.9 t/ha
Agricultural land used for soy	- %
ENVIRONMENTAL INDICATORS	SCORE
Territorial deforestation	- ha
Soy deforestation	- ha
Land-based CO2 emissions	- t CO2
Water scarcity	2 /7

SOCIO-ECONOMIC INDICATORS	SCORE
Human Development Index	0.668 /1
GDP per capita	- USD/capita
GDP from agriculture	- %
Smallholder dominance	89 %
Reported cases of forced labour	0
Reported cases of land conflicts	-
Population	7,755
TERRITORIAL GOVERNANCE	SCORE
Legal Reserve deficit	105.3 ha
Legal Reserve deficit as a % of private land	0.4 %
Protected vegetation in private land	2,194.1 ha
Unprotected vegetation in private land	525.4 ha
ACTOR COMMITMENTS	SCORE
Round Table on Responsible Soy	- t


DEFORESTATION TRAJECTORY OF JACUI



TOP TRADERS OF SOY IN JACUI IN 2018



TOP IMPORTING COUNTRIES OF SOY FROM JACUI IN 2018



(