



trase

Perdizes

COMMODITY YEAR COUNTRY BIOME
Soy 2018 Brazil Cerrado

AREA PRODUCTION OF SOY SOY LAND
2,451 km² 128,700 t 33,000 ha

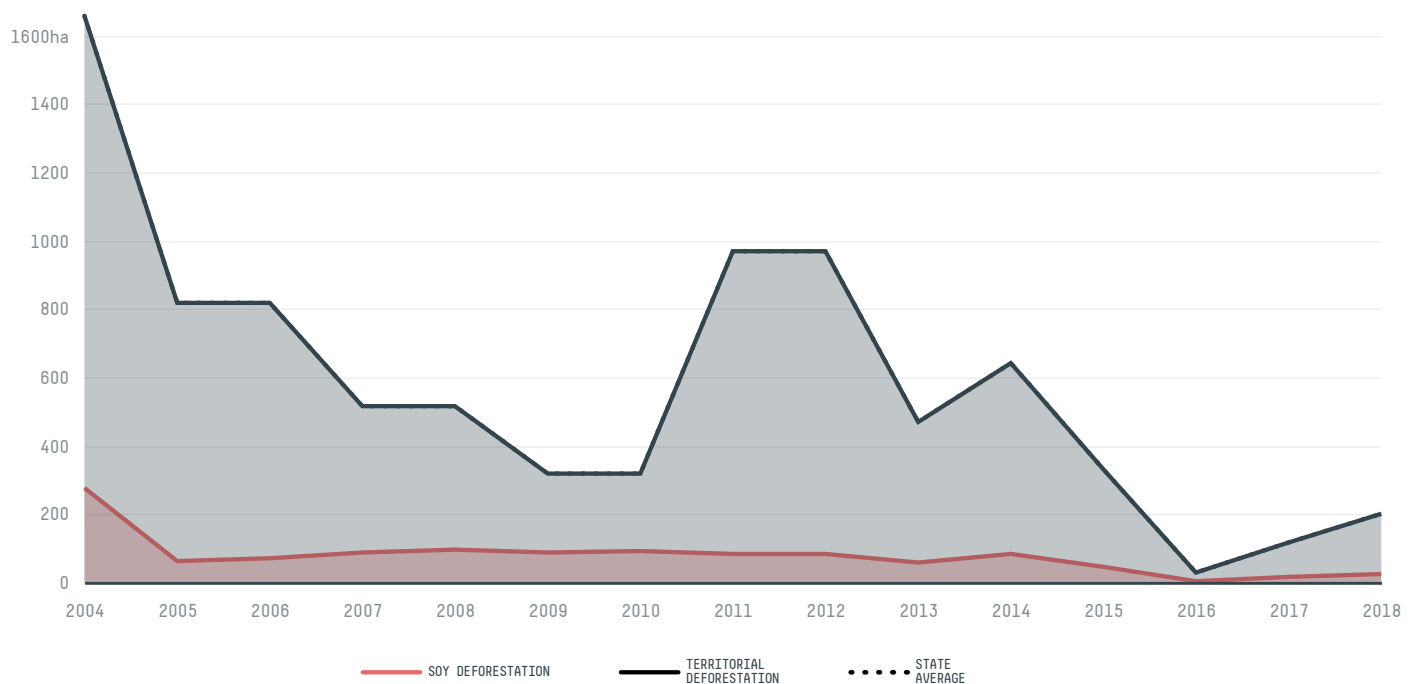
In 2018, Perdizes produced 128,700 t of soy occupying a total of 33,000 ha of land. With 0.11% of the total production, it ranks 197th in Brazil in soy production. The largest exporter of soy in Perdizes was Cargill, which accounted for 100.0% of the total exports, and the main destination was China (Mainland).

AGRICULTURAL INDICATORS	SCORE
Production of soy	128,700 t
Soy yield	3.9 t/ha
Agricultural land used for soy	- %

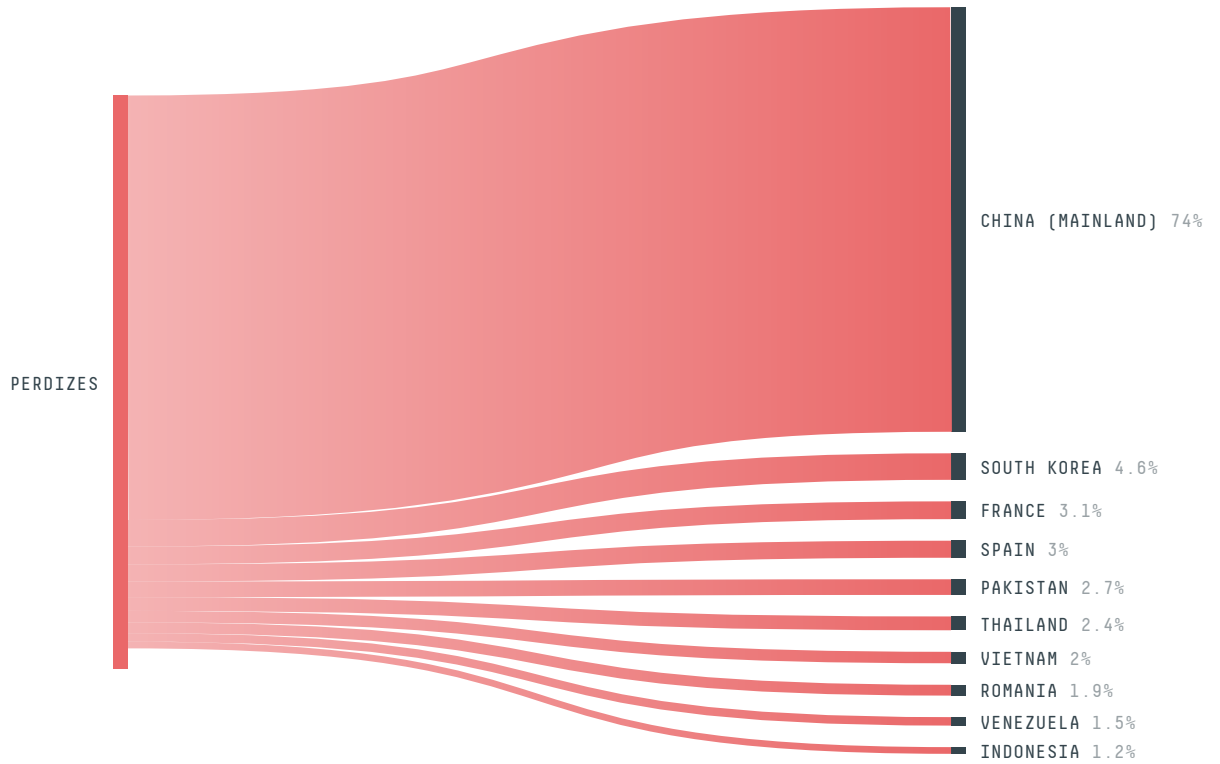
ENVIRONMENTAL INDICATORS	SCORE
Territorial deforestation	203 ha
Soy deforestation	27 ha
Land-based CO2 emissions	13,397.7 t CO2
Water scarcity	5 /7

SOCIO-ECONOMIC INDICATORS	SCORE
Human Development Index	0.723 /1
GDP per capita	- USD/capita
GDP from agriculture	- %
Smallholder dominance	36 %
Reported cases of forced labour	0
Reported cases of land conflicts	-
Population	15,323
TERRITORIAL GOVERNANCE	SCORE
Legal Reserve deficit	4,426.8 ha
Legal Reserve deficit as a % of private land	2.4 %
Protected vegetation in private land	29,186.1 ha
Unprotected vegetation in private land	26,047.7 ha
ACTOR COMMITMENTS	SCORE
Round Table on Responsible Soy	16,588 t

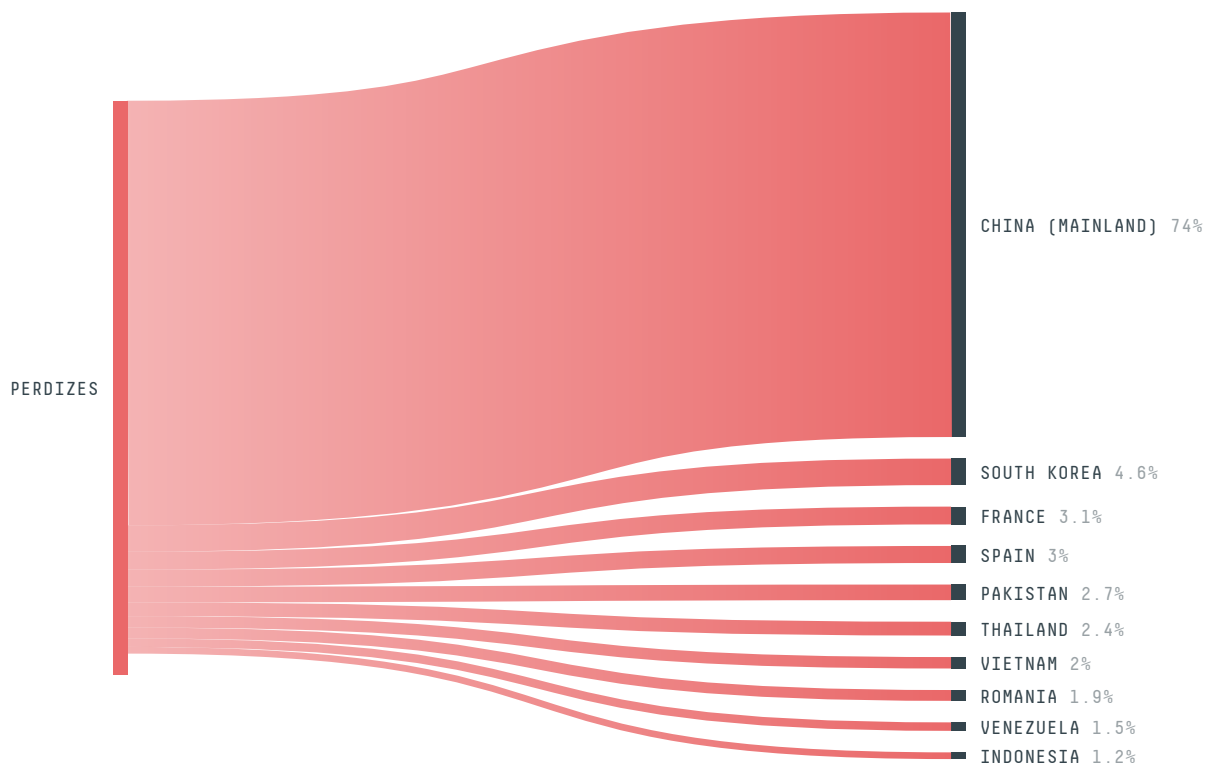
DEFORESTATION TRAJECTORY OF PERDIZES



TOP TRADERS OF SOY IN PERDIZES IN 2018




TOP IMPORTING COUNTRIES OF SOY FROM PERDIZES IN 2018




Trase is a partnership between

 Stockholm Environment Institute

 Global Canopy Programme

In collaboration with

 vizzuality

 The European Forest Institute

and many other organizations and individuals.

Donors

 The Global Environment Facility

 WWF

 Europe

 Gordon and Betty Moore Foundation

 The Nature Conservancy

 Department for International Development

 Formas

 Norway's International Climate and Forest Initiative (NICFI)

[Terms of Use](#) · [Privacy policy](#) · [Cookie policy](#) · [Contact us](#)