



trase

Cerejeiras

COMMODITY YEAR COUNTRY BIOME
Soy **2018** **Brazil** **Amazonia**

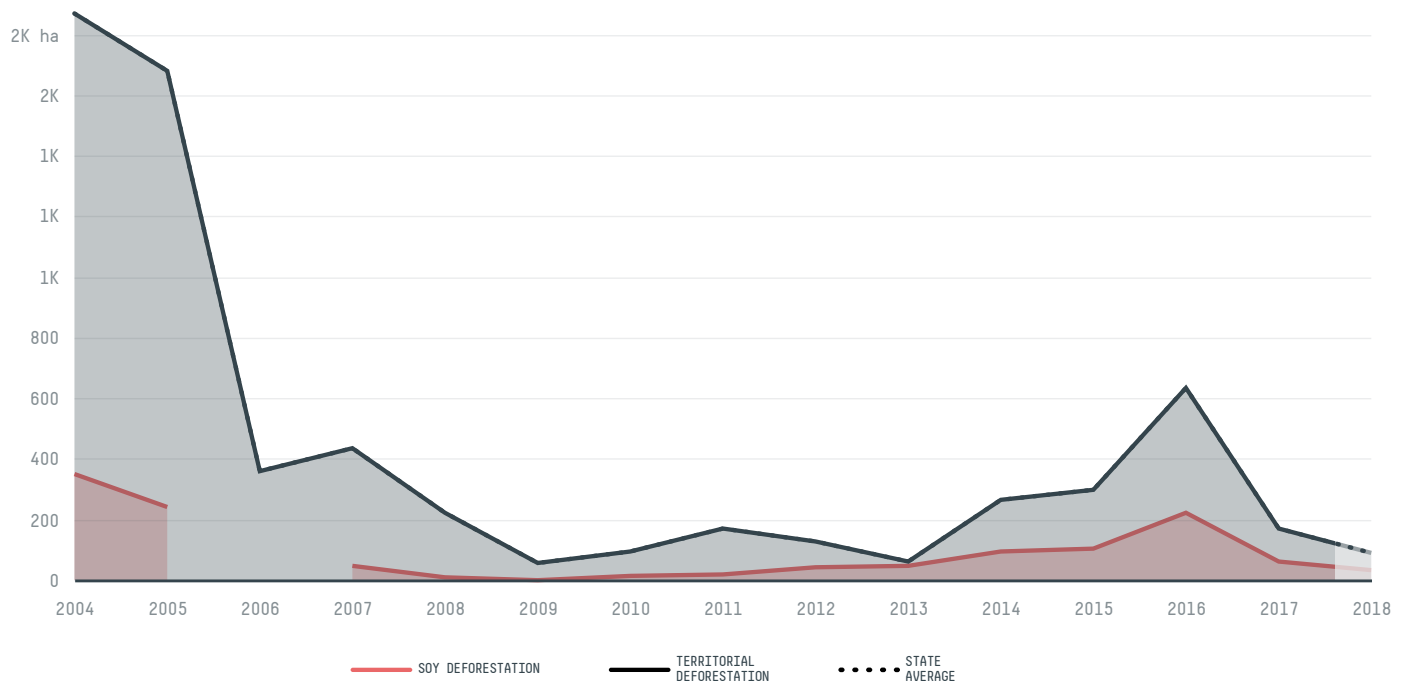
AREA PRODUCTION OF SOY SOY LAND
2,783 km² **112,620 t** **32,549 ha**

In 2018, Cerejeiras produced 112,620 t of soy occupying a total of 32,549 ha of land. With 0.05% of the total production, it ranks 227th in Brazil in soy production. The largest exporter of soy in Cerejeiras was Cargill, which accounted for 68.7% of the total exports, and the main destination was Spain.

AGRICULTURAL INDICATORS	SCORE
Production of soy	112,620 t
Soy yield	3.5 t/ha
Agricultural land used for soy	56.2 %
ENVIRONMENTAL INDICATORS	SCORE
Territorial deforestation	89 ha
Soy deforestation	32 ha
Land-based CO2 emissions	47,006 t CO2
Water scarcity	2 / 7

SOCIO-ECONOMIC INDICATORS		SCORE
Human Development Index		0.692 /1
GDP per capita		- USD/capita
GDP from agriculture		- %
Smallholder dominance		52 %
Reported cases of forced labour		0
Reported cases of land conflicts		-
Population		18,041
TERRITORIAL GOVERNANCE		SCORE
Legal Reserve deficit		721.6 ha
Legal Reserve deficit as a % of private land		1 %
Protected vegetation in private land		38,986.7 ha
Unprotected vegetation in private land		21,894.3 ha
ACTOR COMMITMENTS		SCORE
Round Table on Responsible Soy		- t

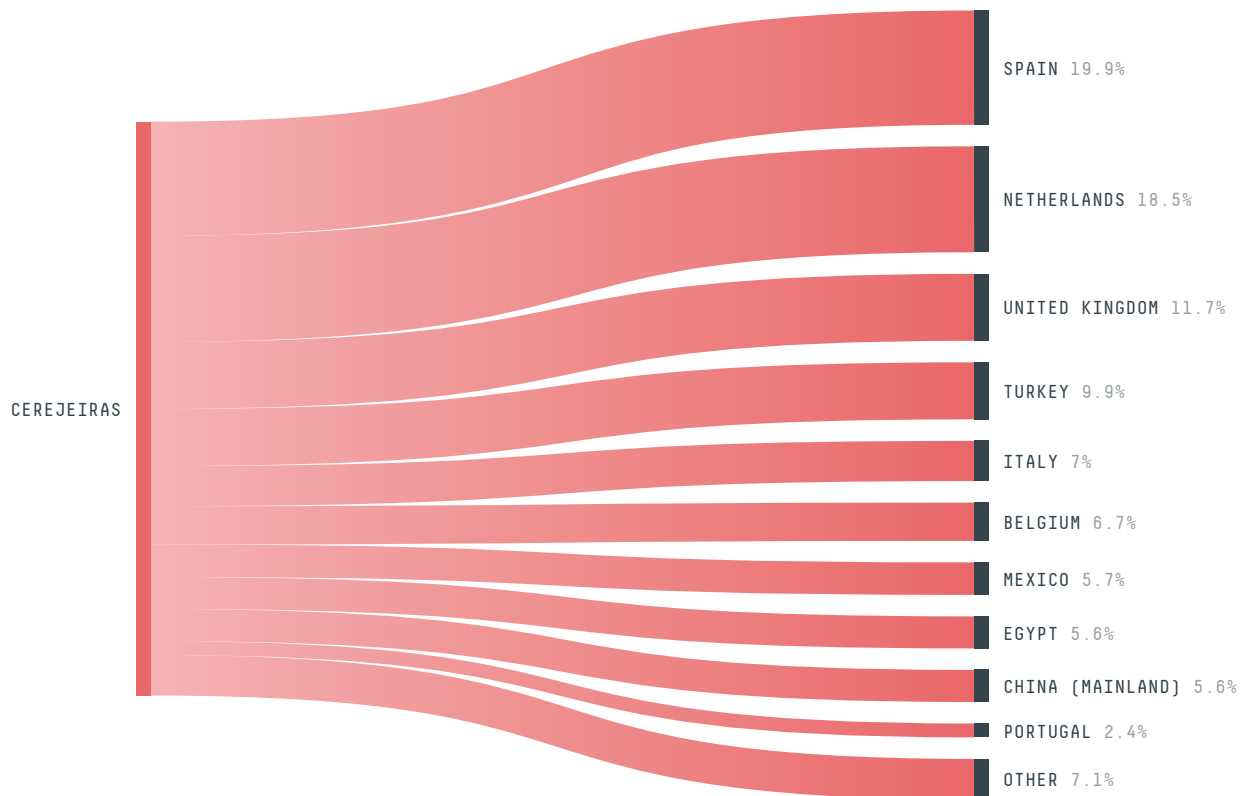
DEFORESTATION TRAJECTORY OF CEREJEIRAS



TOP TRADERS OF SOY IN CEREJEIRAS IN 2018



TOP IMPORTING COUNTRIES OF SOY FROM CEREJEIRAS IN 2018




Trase is a partnership between

 Stockholm Environment Institute

 Global Canopy Programme

In collaboration with

 vizzuality

 The European Forest Institute

and many other organizations and individuals.

Donors

 The Global Environment Facility

 WWF

 Europe

 Gordon and Betty Moore Foundation

 The Nature Conservancy

 Department for International Development

 Formas

 Norway's International Climate and Forest Initiative (NICFI)

[Terms of Use](#) · [Privacy policy](#) · [Cookie policy](#) · [Contact us](#)