



# trase

## Campos altos

COMMODITY    YEAR    COUNTRY    BIOME  
**Soy**    **2018**    **Brazil**    **Cerrado**

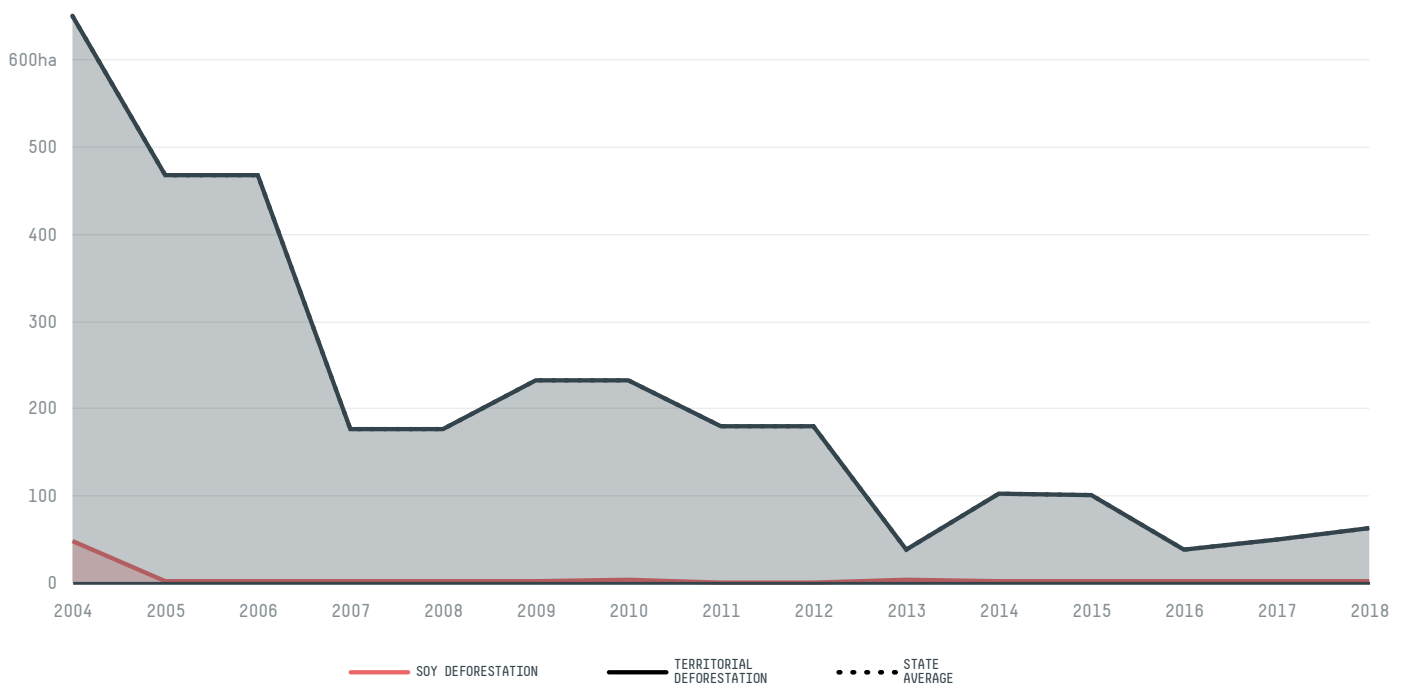
AREA    PRODUCTION OF SOY    SOY LAND  
**711 km<sup>2</sup>**    **11,550 t**    **3,500 ha**

In 2018, Campos Altos produced 11,550 t of soy occupying a total of 3,500 ha of land. With 0.01% of the total production, it ranks 958th in Brazil in soy production. The largest exporter of soy in Campos Altos was Cofco, which accounted for 100.0% of the total exports, and the main destination was China (Mainland).


AGRICULTURAL INDICATORS	SCORE
Production of soy	11,550 t
Soy yield	3.3 t/ha
Agricultural land used for soy	- %
ENVIRONMENTAL INDICATORS	SCORE
Territorial deforestation	63 ha
Soy deforestation	2 ha
Land-based CO2 emissions	8,491.2 t CO2
Water scarcity	5 /7

SOCIO-ECONOMIC INDICATORS	SCORE
Human Development Index	0.702 /1
GDP per capita	- USD/capita
GDP from agriculture	- %
Smallholder dominance	39 %
Reported cases of forced labour	0
Reported cases of land conflicts	-
Population	14,964
TERRITORIAL GOVERNANCE	SCORE
Legal Reserve deficit	456.9 ha
Legal Reserve deficit as a % of private land	0.8 %
Protected vegetation in private land	10,045.3 ha
Unprotected vegetation in private land	9,335.2 ha
ACTOR COMMITMENTS	SCORE
Round Table on Responsible Soy	- t


## DEFORESTATION TRAJECTORY OF CAMPOS ALTOS



## TOP TRADERS OF SOY IN CAMPOS ALTOS IN 2018



## TOP IMPORTING COUNTRIES OF SOY FROM CAMPOS ALTOS IN 2018



(