



trase

Araxa

COMMODITY YEAR COUNTRY BIOME
Soy 2018 Brazil Cerrado

AREA PRODUCTION OF SOY SOY LAND
1,164 km² 38,295 t 11,500 ha

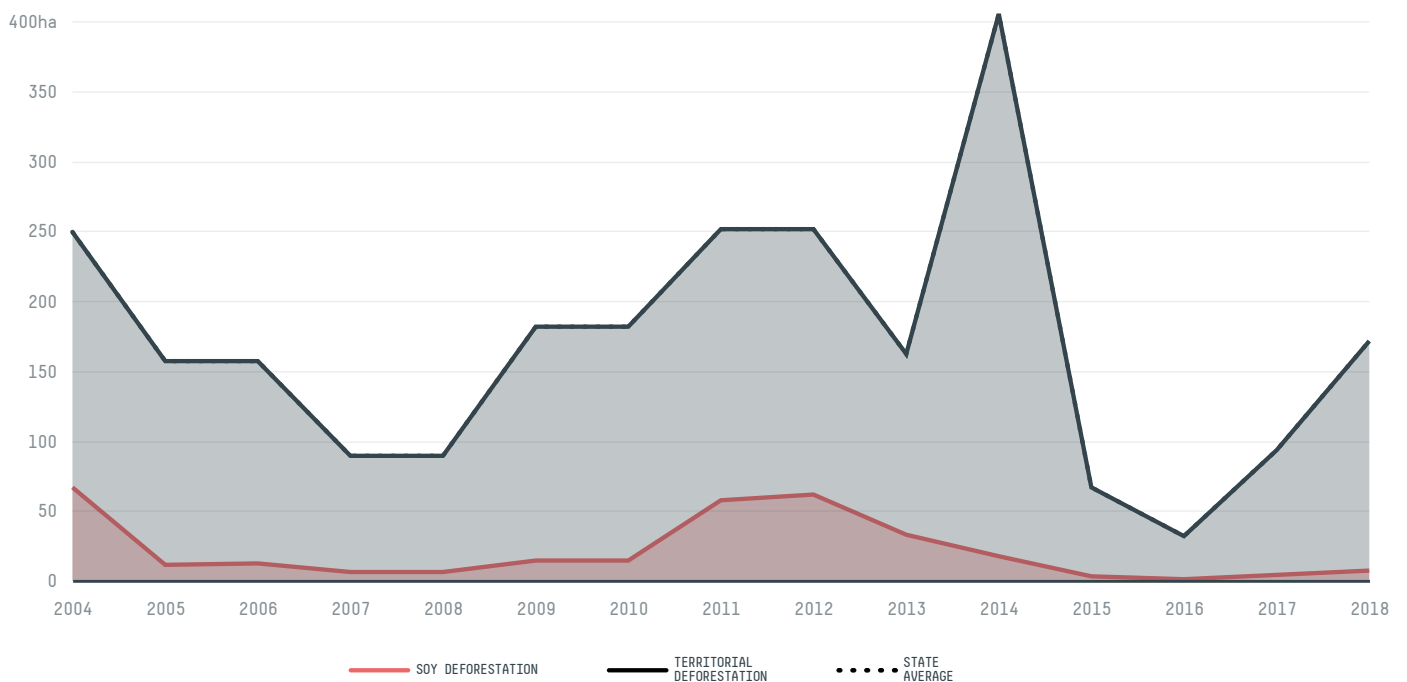
In 2018, Araxa produced 38,295 t of soy occupying a total of 11,500 ha of land. With 0.03% of the total production, it ranks 582nd in Brazil in soy production. The largest exporter of soy in Araxa was Louis Dreyfus, which accounted for 100.0% of the total exports, and the main destination was China (Mainland).

AGRICULTURAL INDICATORS	SCORE
Production of soy	38,295 t
Soy yield	3.3 t/ha
Agricultural land used for soy	- %

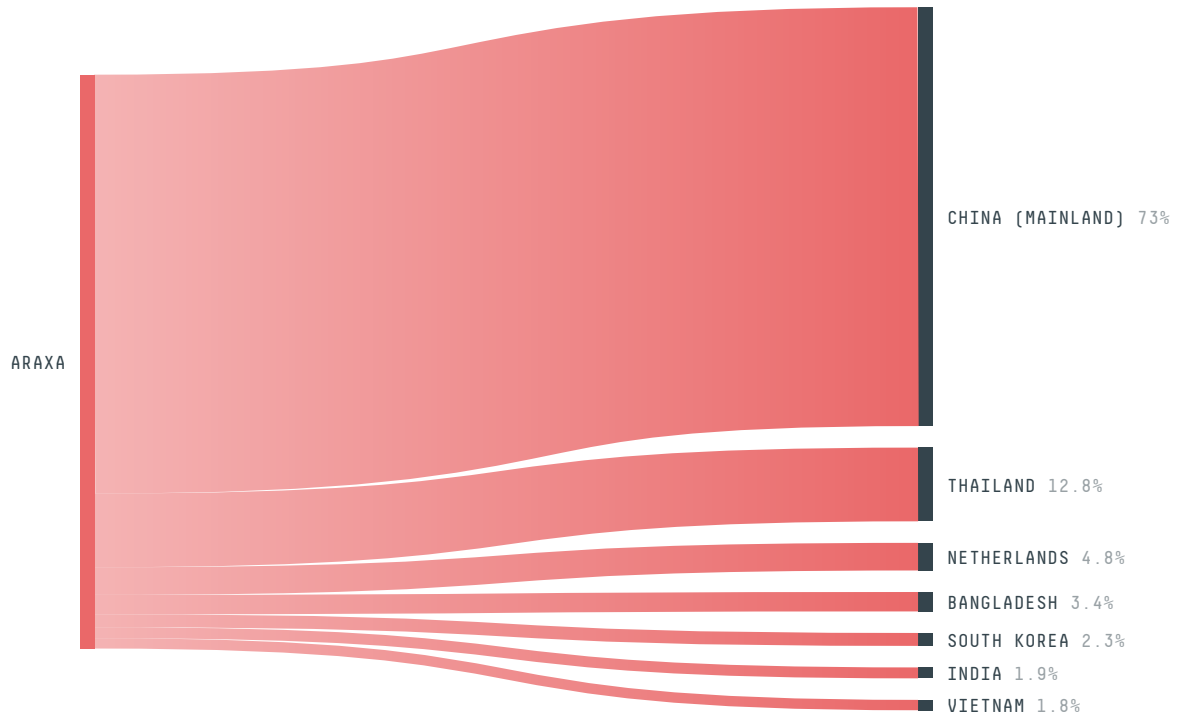
ENVIRONMENTAL INDICATORS	SCORE
Territorial deforestation	172 ha
Soy deforestation	7 ha
Land-based CO2 emissions	11,314.4 t CO2
Water scarcity	4 /7

SOCIO-ECONOMIC INDICATORS	SCORE
Human Development Index	0.772 /1
GDP per capita	- USD/capita
GDP from agriculture	- %
Smallholder dominance	34 %
Reported cases of forced labour	0
Reported cases of land conflicts	-
Population	99,986
TERRITORIAL GOVERNANCE	SCORE
Legal Reserve deficit	550.3 ha
Legal Reserve deficit as a % of private land	0.6 %
Protected vegetation in private land	15,531.1 ha
Unprotected vegetation in private land	12,519.7 ha
ACTOR COMMITMENTS	SCORE
Round Table on Responsible Soy	- t

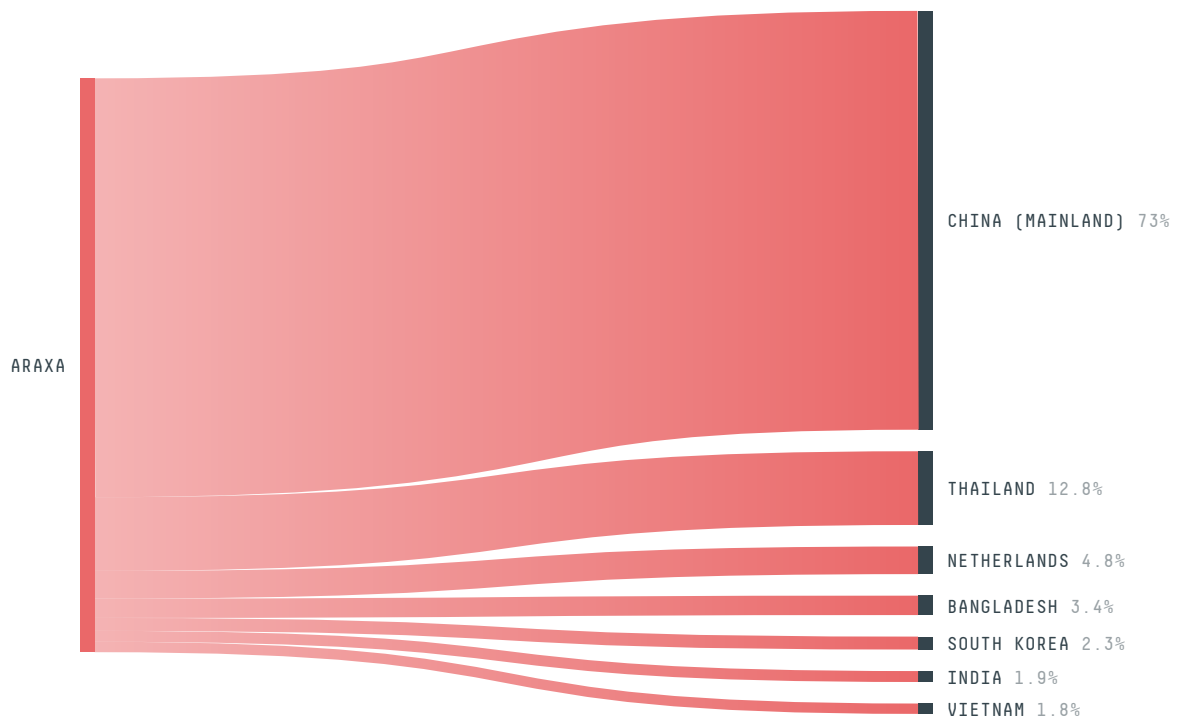
DEFORESTATION TRAJECTORY OF ARAXA



TOP TRADERS OF SOY IN ARAXA IN 2018




TOP IMPORTING COUNTRIES OF SOY FROM ARAXA IN 2018




Trase is a partnership between

 Stockholm Environment Institute

 Global Canopy Programme

In collaboration with

 vizzuality

 The European Forest Institute

and many other organizations and individuals.

Donors

 The Global Environment Facility

 WWF

 Europe

 Gordon and Betty Moore Foundation

 The Nature Conservancy

 Department for International Development

 Formas

 Norway's International Climate and Forest Initiative (NICFI)

[Terms of Use](#) · [Privacy policy](#) · [Cookie policy](#) · [Contact us](#)