



trase

Quartel geral

COMMODITY YEAR COUNTRY BIOME
Soy **2018** **Brazil** **Cerrado**

AREA PRODUCTION OF SOY SOY LAND
556 km² **150 t** **50 ha**

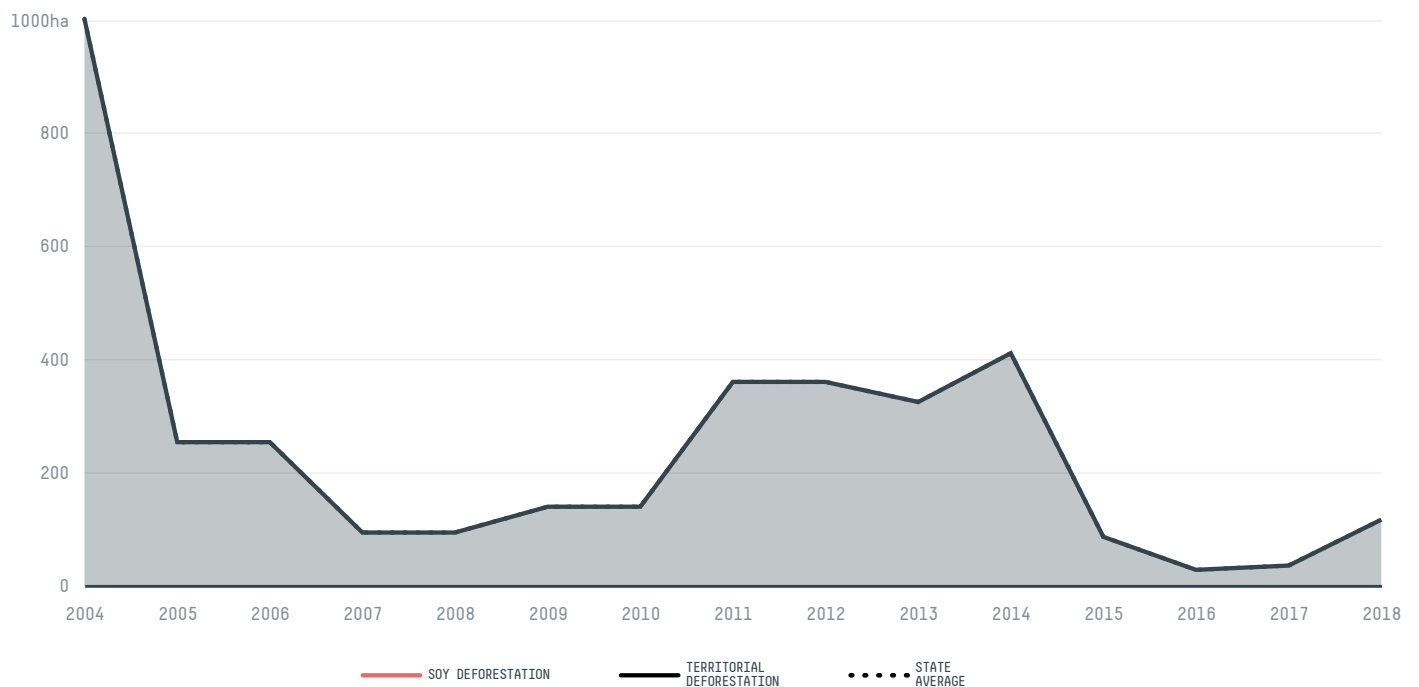
In 2018, Quartel Geral produced 150 t of soy occupying a total of 50 ha of land. With less than 0.01% of the total production, it ranks 1601st in Brazil in soy production. The largest exporter of soy in Quartel Geral was Cofco, which accounted for 100.0% of the total exports, and the main destination was China (Mainland).

| AGRICULTURAL INDICATORS | SCORE |
|--------------------------------|--------|
| Production of soy | 150 t |
| Soy yield | 3 t/ha |
| Agricultural land used for soy | - % |


| ENVIRONMENTAL INDICATORS | SCORE |
|---------------------------|----------------|
| Territorial deforestation | 116 ha |
| Soy deforestation | 0 ha |
| Land-based CO2 emissions | 10,547.5 t CO2 |
| Water scarcity | 2 / 7 |

| SOCIO-ECONOMIC INDICATORS | SCORE |
|--|--------------|
| Human Development Index | 0.683 /1 |
| GDP per capita | - USD/capita |
| GDP from agriculture | - % |
| Smallholder dominance | 42 % |
| Reported cases of forced labour | 0 |
| Reported cases of land conflicts | - |
| Population | 3,470 |
| TERRITORIAL GOVERNANCE | SCORE |
| Legal Reserve deficit | 292.4 ha |
| Legal Reserve deficit as a % of private land | 0.8 % |
| Protected vegetation in private land | 5,765.5 ha |
| Unprotected vegetation in private land | 4,636.5 ha |
| ACTOR COMMITMENTS | SCORE |
| Round Table on Responsible Soy | - t |


DEFORESTATION TRAJECTORY OF QUARTEL GERAL



TOP TRADERS OF SOY IN QUARTEL GERAL IN 2018



TOP IMPORTING COUNTRIES OF SOY FROM QUARTEL GERAL IN 2018



(