



trase

Lagoa da prata

COMMODITY YEAR COUNTRY BIOME
Soy **2018** **Brazil** **Cerrado**

AREA PRODUCTION OF SOY SOY LAND
440 km² **864 t** **320 ha**

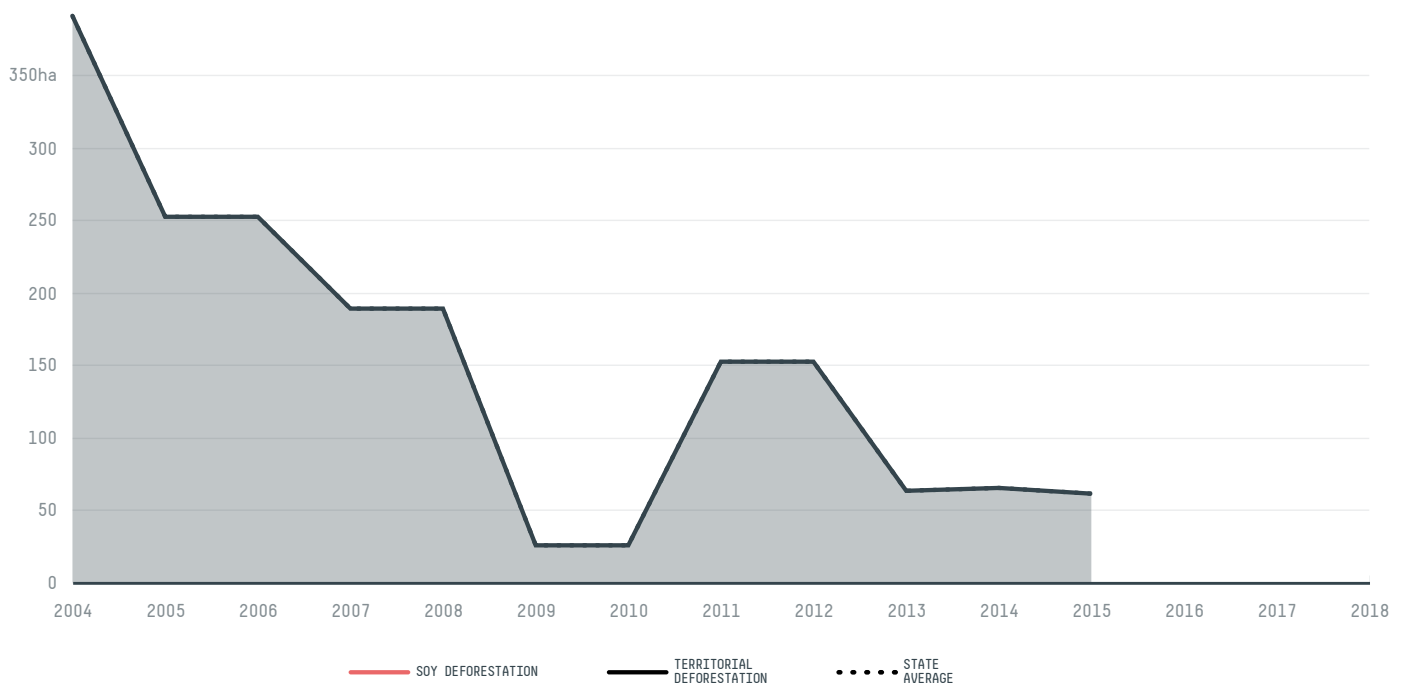
In 2018, Lagoa Da Prata produced 864 t of soy occupying a total of 320 ha of land. With less than 0.01% of the total production, it ranks 1468th in Brazil in soy production. The largest exporter of soy in Lagoa Da Prata was Cofco, which accounted for 100.0% of the total exports, and the main destination was China (Mainland).

AGRICULTURAL INDICATORS	SCORE
Production of soy	864 t
Soy yield	2.7 t/ha
Agricultural land used for soy	- %


ENVIRONMENTAL INDICATORS	SCORE
Territorial deforestation	5 ha
Soy deforestation	0 ha
Land-based CO2 emissions	461.7 t CO2
Water scarcity	3 / 7

SOCIO-ECONOMIC INDICATORS	SCORE
Human Development Index	0.732 /1
GDP per capita	- USD/capita
GDP from agriculture	- %
Smallholder dominance	41 %
Reported cases of forced labour	0
Reported cases of land conflicts	-
Population	49,089
TERRITORIAL GOVERNANCE	SCORE
Legal Reserve deficit	1,730.7 ha
Legal Reserve deficit as a % of private land	5.3 %
Protected vegetation in private land	2,479.9 ha
Unprotected vegetation in private land	606.6 ha
ACTOR COMMITMENTS	SCORE
Round Table on Responsible Soy	- t


DEFORESTATION TRAJECTORY OF LAGOA DA PRATA



TOP TRADERS OF SOY IN LAGOA DA PRATA IN 2018



TOP IMPORTING COUNTRIES OF SOY FROM LAGOA DA PRATA IN 2018



(