



trase

Corumbiara

COMMODITY YEAR COUNTRY BIOME
Soy **2018** **Brazil** **Amazonia**

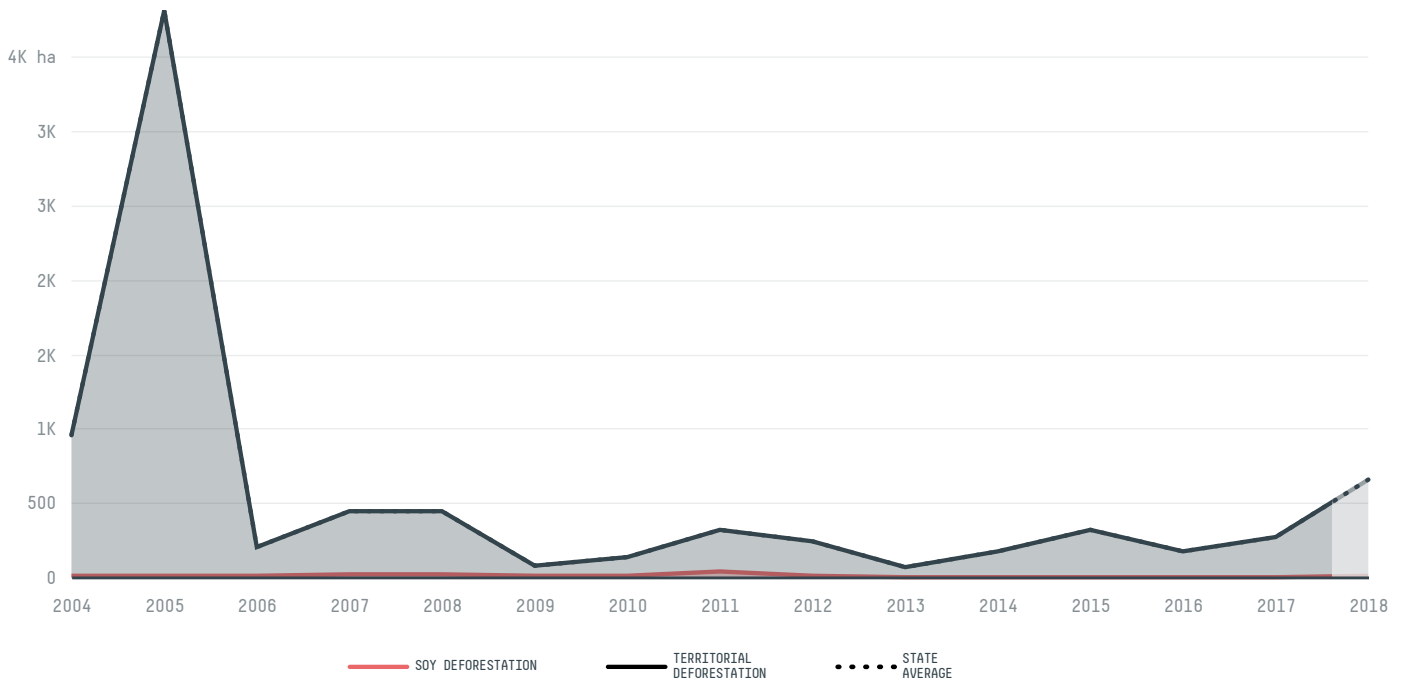
AREA PRODUCTION OF SOY SOY LAND
3,060 km² **121,680 t** **39,000 ha**

In 2018, Corumbiara produced 121,680 t of soy occupying a total of 39,000 ha of land. With 0.05% of the total production, it ranks 202nd in Brazil in soy production. The largest exporter of soy in Corumbiara was Cargill, which accounted for 68.7% of the total exports, and the main destination was Spain.


AGRICULTURAL INDICATORS	SCORE
Production of soy	121,680 t
Soy yield	3.1 t/ha
Agricultural land used for soy	66.8 %
ENVIRONMENTAL INDICATORS	SCORE
Territorial deforestation	652 ha
Soy deforestation	8 ha
Land-based CO2 emissions	329,931.9 t CO2
Water scarcity	3 / 7

SOCIO-ECONOMIC INDICATORS	SCORE
Human Development Index	0.613 /1
GDP per capita	- USD/capita
GDP from agriculture	- %
Smallholder dominance	30 %
Reported cases of forced labour	0
Reported cases of land conflicts	-
Population	9,036
TERRITORIAL GOVERNANCE	SCORE
Legal Reserve deficit	23,183.8 ha
Legal Reserve deficit as a % of private land	10.6 %
Protected vegetation in private land	75,965.9 ha
Unprotected vegetation in private land	2,236.6 ha
ACTOR COMMITMENTS	SCORE
Round Table on Responsible Soy	- t

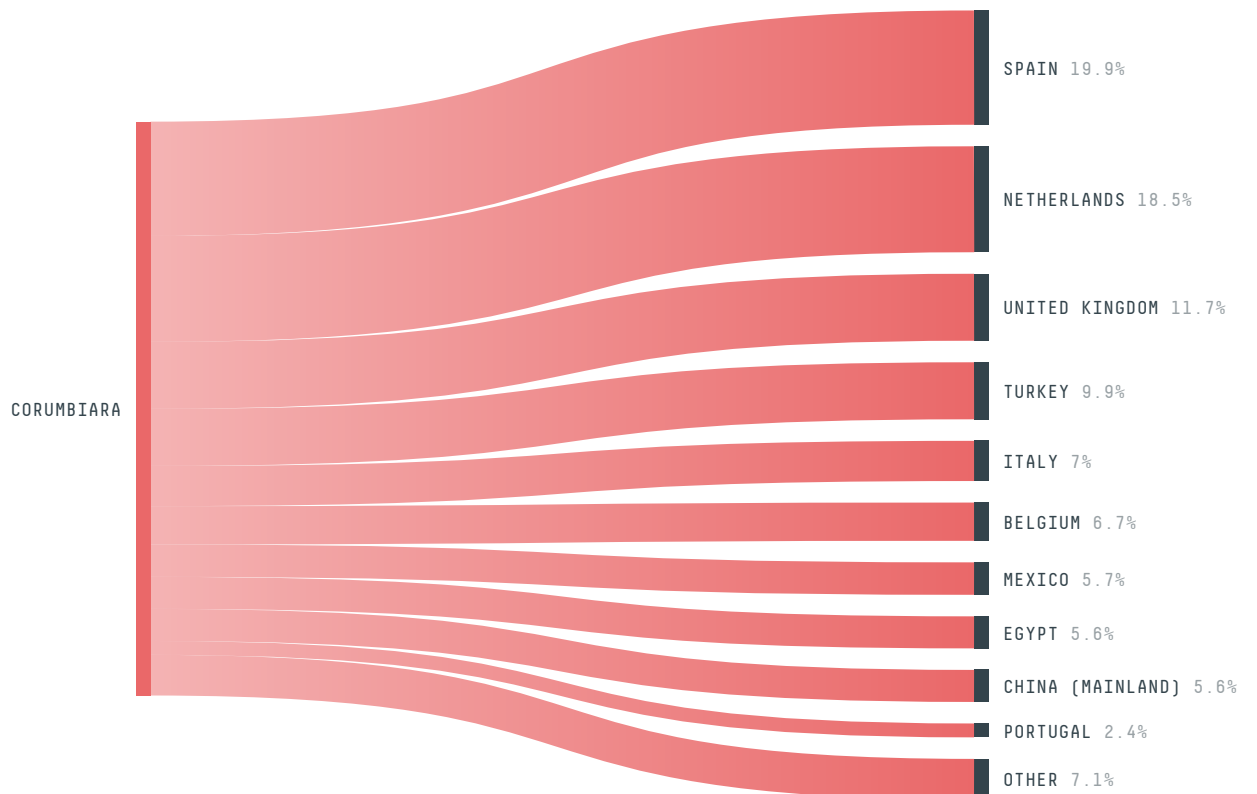
DEFORESTATION TRAJECTORY OF CORUMBIARA



TOP TRADERS OF SOY IN CORUMBIARA IN 2018



TOP IMPORTING COUNTRIES OF SOY FROM CORUMBIARA IN 2018



Trase is a partnership between

 Stockholm Environment Institute

 Global Canopy Programme

In collaboration with

 vizzuality

 The European Forest Institute

and many other organizations and individuals.

Donors

 The Global Environment Facility

 WWF

 Europe

 Gordon and Betty Moore Foundation

 The Nature Conservancy

 Department for International Development

 Formas

 Norway's International Climate and Forest Initiative (NICFI)

[Terms of Use](#) · [Privacy policy](#) · [Cookie policy](#) · [Contact us](#)