

trase

Leandro ferreira

COMMODITY YEAR COUNTRY BIOME
Soy 2018 Brazil Cerrado

AREA PRODUCTION OF SOY SOY LAND
352 km² 83 t 25 ha

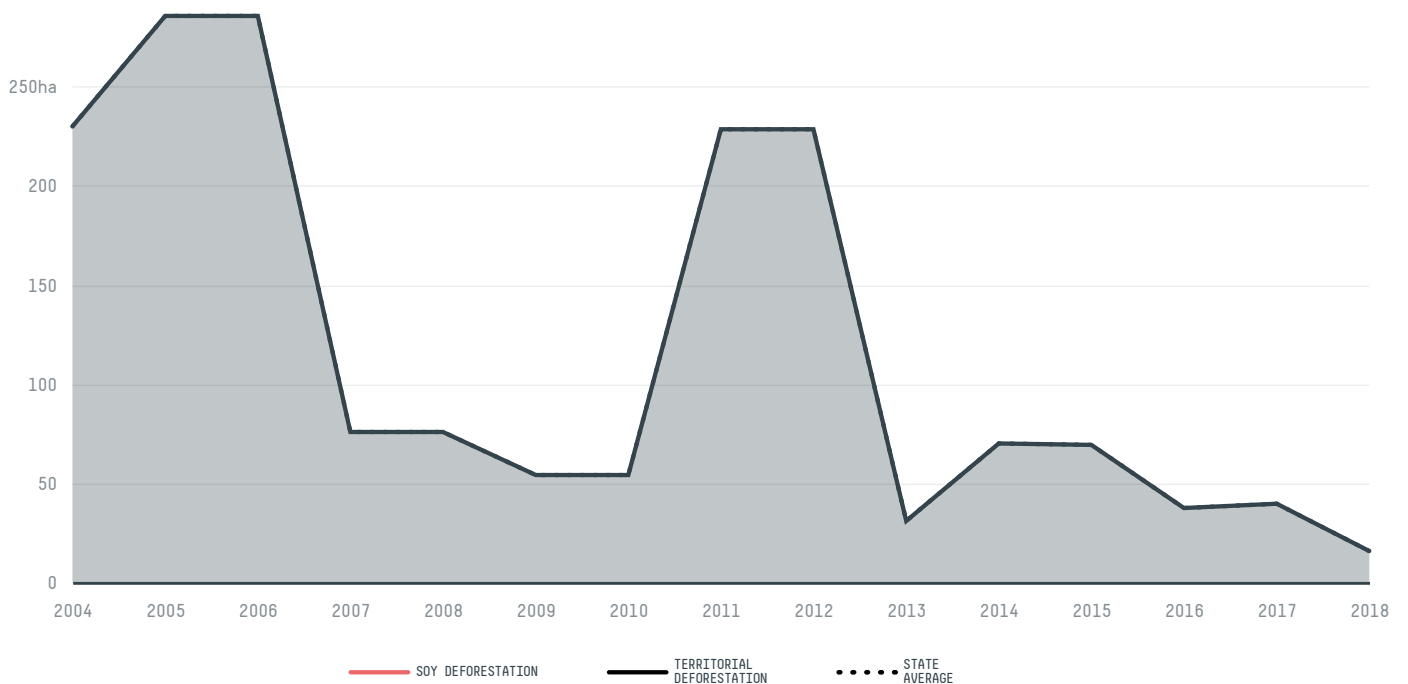
In 2018, Leandro Ferreira produced 83 t of soy occupying a total of 25 ha of land. With less than 0.01% of the total production, it ranks 1626th in Brazil in soy production. The largest exporter of soy in Leandro Ferreira was Olam, which accounted for 100.0% of the total exports, and the main destination was China (Mainland).

AGRICULTURAL INDICATORS	SCORE
Production of soy	83 t
Soy yield	3.3 t/ha
Agricultural land used for soy	- %


ENVIRONMENTAL INDICATORS	SCORE
Territorial deforestation	16 ha
Soy deforestation	0 ha
Land-based CO2 emissions	5,915.3 t CO2
Water scarcity	2 /7

SOCIO-ECONOMIC INDICATORS	SCORE
Human Development Index	0.71 /1
GDP per capita	- USD/capita
GDP from agriculture	- %
Smallholder dominance	38 %
Reported cases of forced labour	0
Reported cases of land conflicts	-
Population	3,296
TERRITORIAL GOVERNANCE	SCORE
Legal Reserve deficit	133.4 ha
Legal Reserve deficit as a % of private land	0.8 %
Protected vegetation in private land	2,337.1 ha
Unprotected vegetation in private land	1,106.7 ha
ACTOR COMMITMENTS	SCORE
Round Table on Responsible Soy	- t


DEFORESTATION TRAJECTORY OF LEANDRO FERREIRA



TOP TRADERS OF SOY IN LEANDRO FERREIRA IN 2018



TOP IMPORTING COUNTRIES OF SOY FROM LEANDRO FERREIRA IN 2018



(