



trase

Tupaciguara

COMMODITY YEAR COUNTRY BIOME
Soy **2018** **Brazil** **Mata atlantica**

AREA PRODUCTION OF SOY SOY LAND
1,824 km² **90,000 t** **25,000 ha**

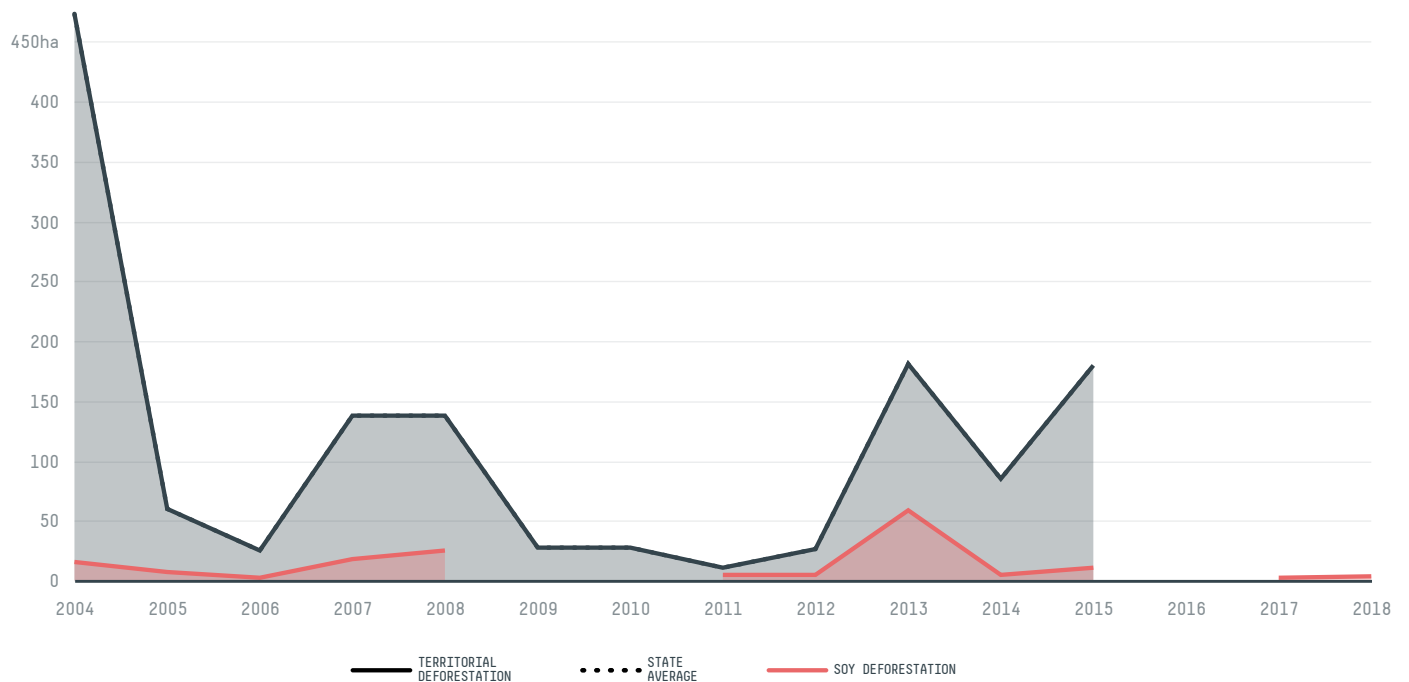
In 2018, Tupaciguara produced 90,000 t of soy occupying a total of 25,000 ha of land. With 0.08% of the total production, it ranks 292nd in Brazil in soy production. The largest exporter of soy in Tupaciguara was Adm, which accounted for 100.0% of the total exports, and the main destination was Brazil.

AGRICULTURAL INDICATORS	SCORE
Production of soy	90,000 t
Soy yield	3.6 t/ha
Agricultural land used for soy	- %

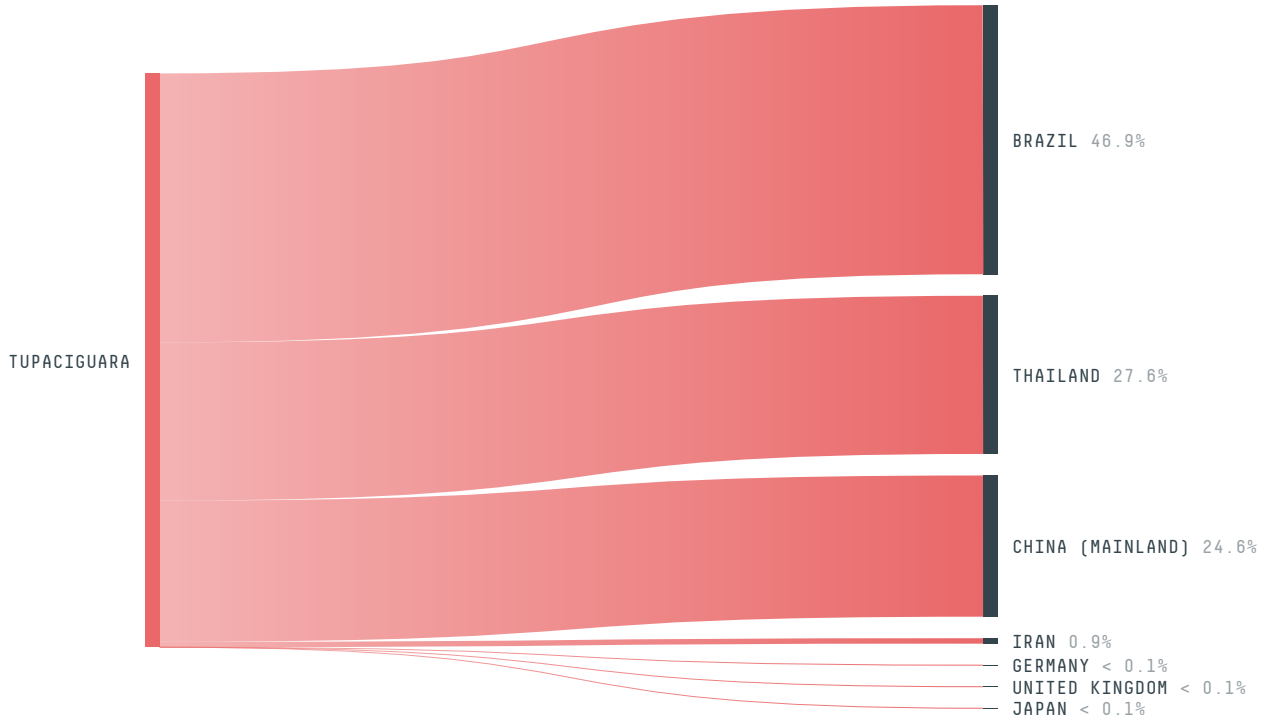
ENVIRONMENTAL INDICATORS	SCORE
Territorial deforestation	- ha
Soy deforestation	4 ha
Land-based CO2 emissions	- t CO2
Water scarcity	4 /7

SOCIO-ECONOMIC INDICATORS	SCORE
Human Development Index	0.719 /1
GDP per capita	- USD/capita
GDP from agriculture	- %
Smallholder dominance	17 %
Reported cases of forced labour	0
Reported cases of land conflicts	-
Population	25,171
TERRITORIAL GOVERNANCE	SCORE
Legal Reserve deficit	6,243.7 ha
Legal Reserve deficit as a % of private land	5.1 %
Protected vegetation in private land	14,119.3 ha
Unprotected vegetation in private land	3,765 ha
ACTOR COMMITMENTS	SCORE
Round Table on Responsible Soy	9,496 t

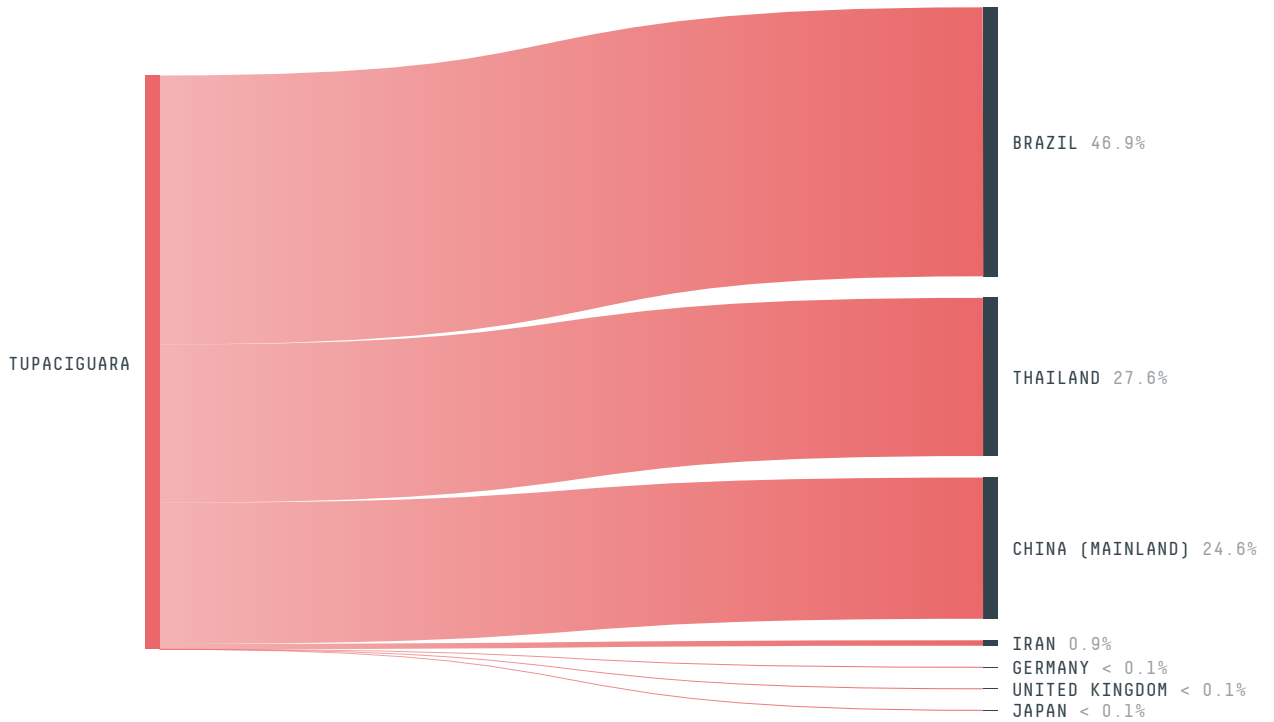
DEFORESTATION TRAJECTORY OF TUPACIGUARA



TOP TRADERS OF SOY IN TUPACIGUARA IN 2018




TOP IMPORTING COUNTRIES OF SOY FROM TUPACIGUARA IN 2018




Trase is a partnership between

 Stockholm Environment Institute

 Global Canopy Programme

In collaboration with

 vizzuality

 The European Forest Institute

and many other organizations and individuals.


Donors


 The Global Environment Facility

 WWF

 Europe

 Gordon and Betty Moore Foundation

 The Nature Conservancy

 Department for International Development

 Formas

 Norway's International Climate and Forest Initiative (NICFI)

[Terms of Use](#) · [Privacy policy](#) · [Cookie policy](#) · [Contact us](#)