



trase

Uberlandia

COMMODITY YEAR COUNTRY BIOME
Soy **2018** **Brazil** **Cerrado**

AREA PRODUCTION OF SOY SOY LAND
4,115 km² **215,940 t** **61,000 ha**

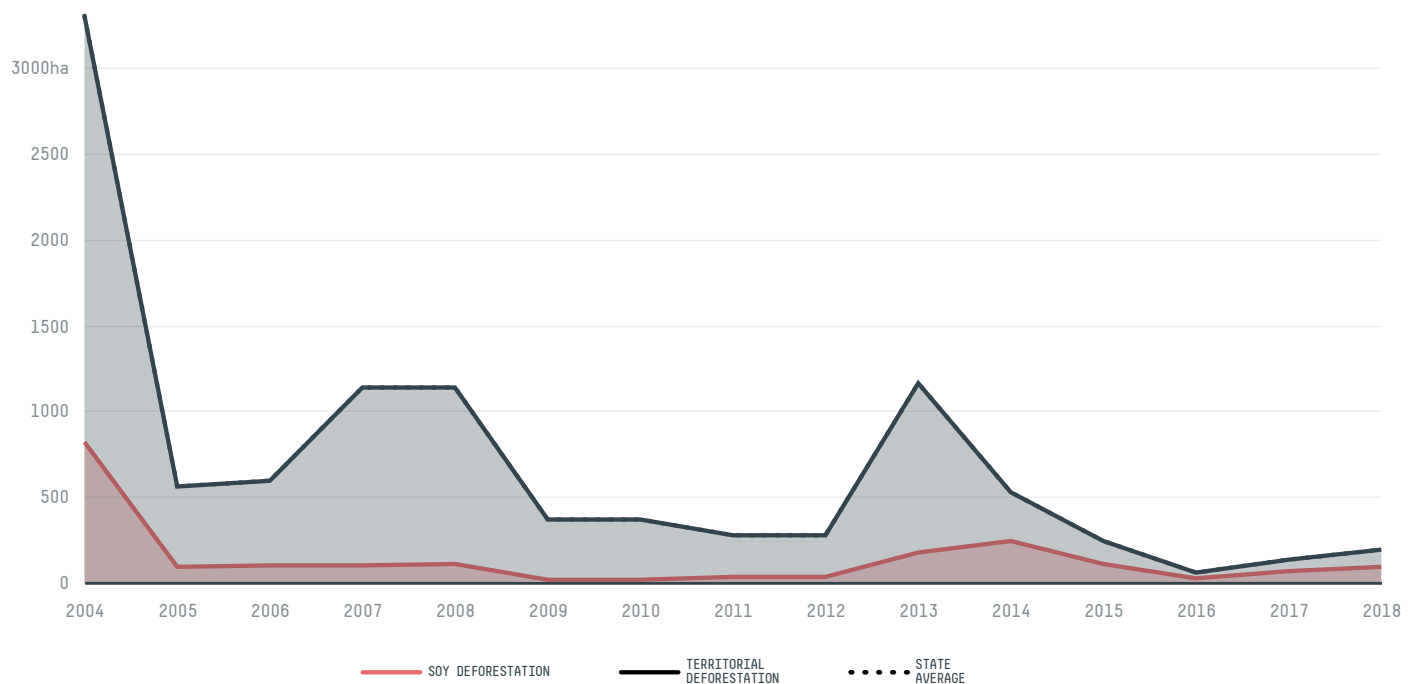
In 2018, Uberlandia produced 215,940 t of soy occupying a total of 61,000 ha of land. With 0.18% of the total production, it ranks 109th in Brazil in soy production. The largest exporter of soy in Uberlandia was Sodrugestvo, which accounted for 86.5% of the total exports, and the main destination was Russian Federation.

AGRICULTURAL INDICATORS	SCORE
Production of soy	215,940 t
Soy yield	3.5 t/ha
Agricultural land used for soy	- %

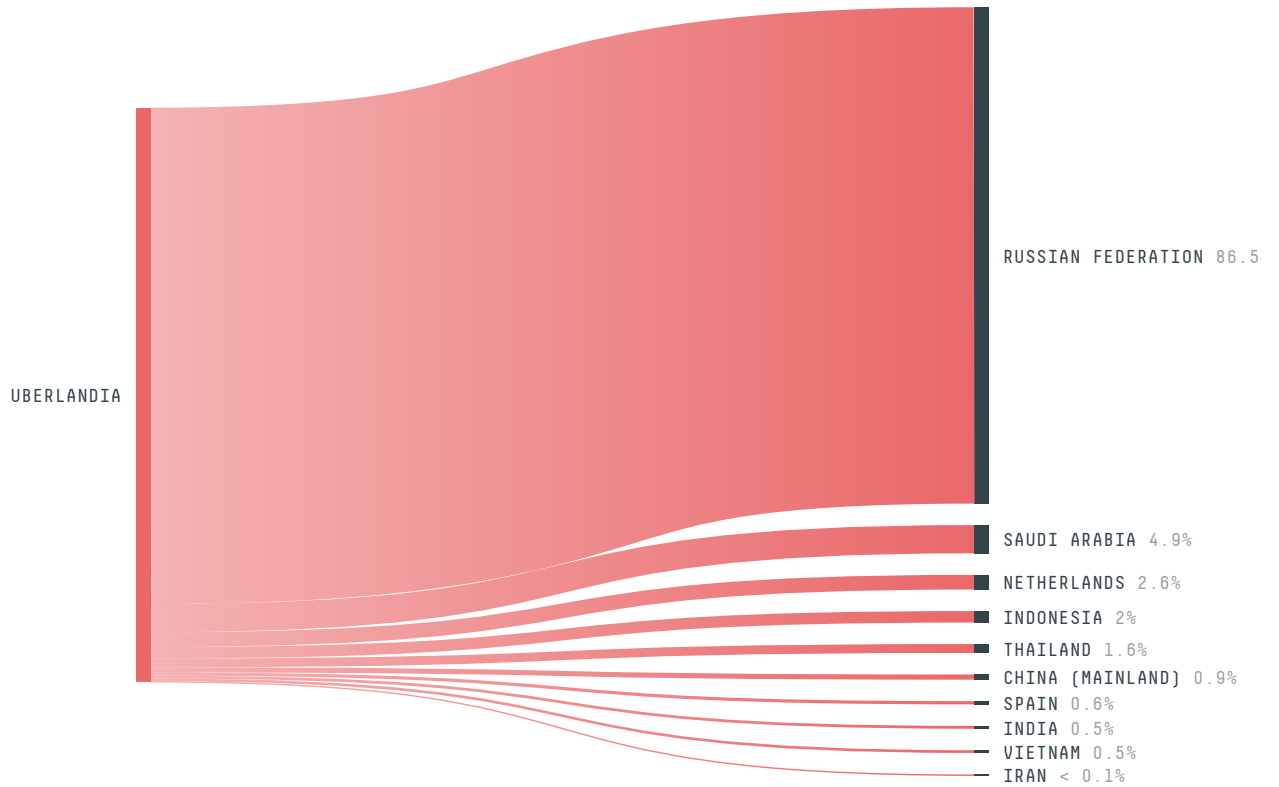
ENVIRONMENTAL INDICATORS	SCORE
Territorial deforestation	191 ha
Soy deforestation	88 ha
Land-based CO2 emissions	21,071.2 t CO2
Water scarcity	5 / 7

SOCIO-ECONOMIC INDICATORS	SCORE
Human Development Index	0.789 /1
GDP per capita	- USD/capita
GDP from agriculture	- %
Smallholder dominance	17 %
Reported cases of forced labour	0
Reported cases of land conflicts	-
Population	646,673
TERRITORIAL GOVERNANCE	SCORE
Legal Reserve deficit	17,218.7 ha
Legal Reserve deficit as a % of private land	5.3 %
Protected vegetation in private land	35,295.5 ha
Unprotected vegetation in private land	9,315.1 ha
ACTOR COMMITMENTS	SCORE
Round Table on Responsible Soy	21,894 t

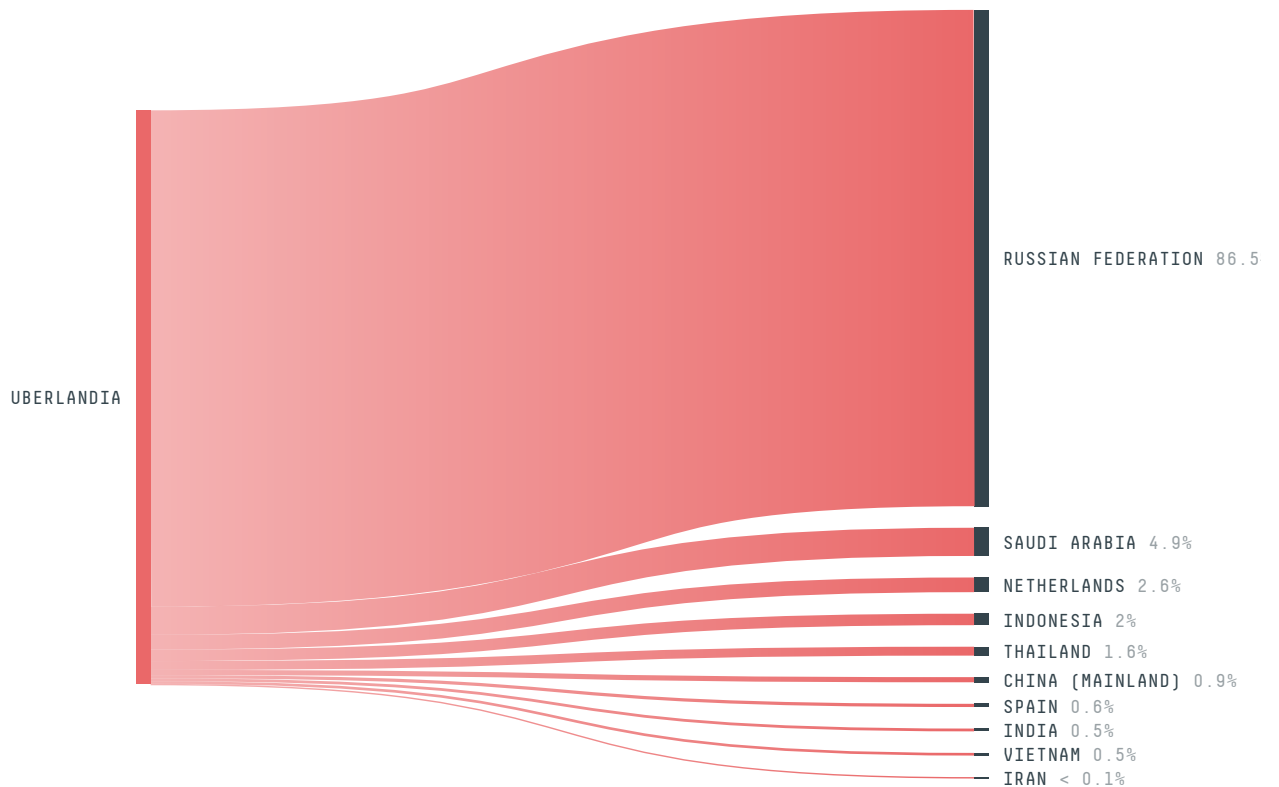
DEFORESTATION TRAJECTORY OF UBERLANDIA



TOP TRADERS OF SOY IN UBERLANDIA IN 2018




TOP IMPORTING COUNTRIES OF SOY FROM UBERLANDIA IN 2018



Trase is a partnership between

 Stockholm Environment Institute

 Global Canopy Programme

In collaboration with

 vizzuality

 The European Forest Institute

and many other organizations and individuals.

Donors

 The Global Environment Facility

 WWF

 Europe

 Gordon and Betty Moore Foundation

 The Nature Conservancy

 Department for International Development

 Formas

 Norway's International Climate and Forest Initiative (NICFI)

[Terms of Use](#) · [Privacy policy](#) · [Cookie policy](#) · [Contact us](#)