



trase

Cujubim

COMMODITY YEAR COUNTRY BIOME
Soy 2018 Brazil Amazonia

AREA PRODUCTION OF SOY SOY LAND
3,864 km² 24,324 t 8,446 ha

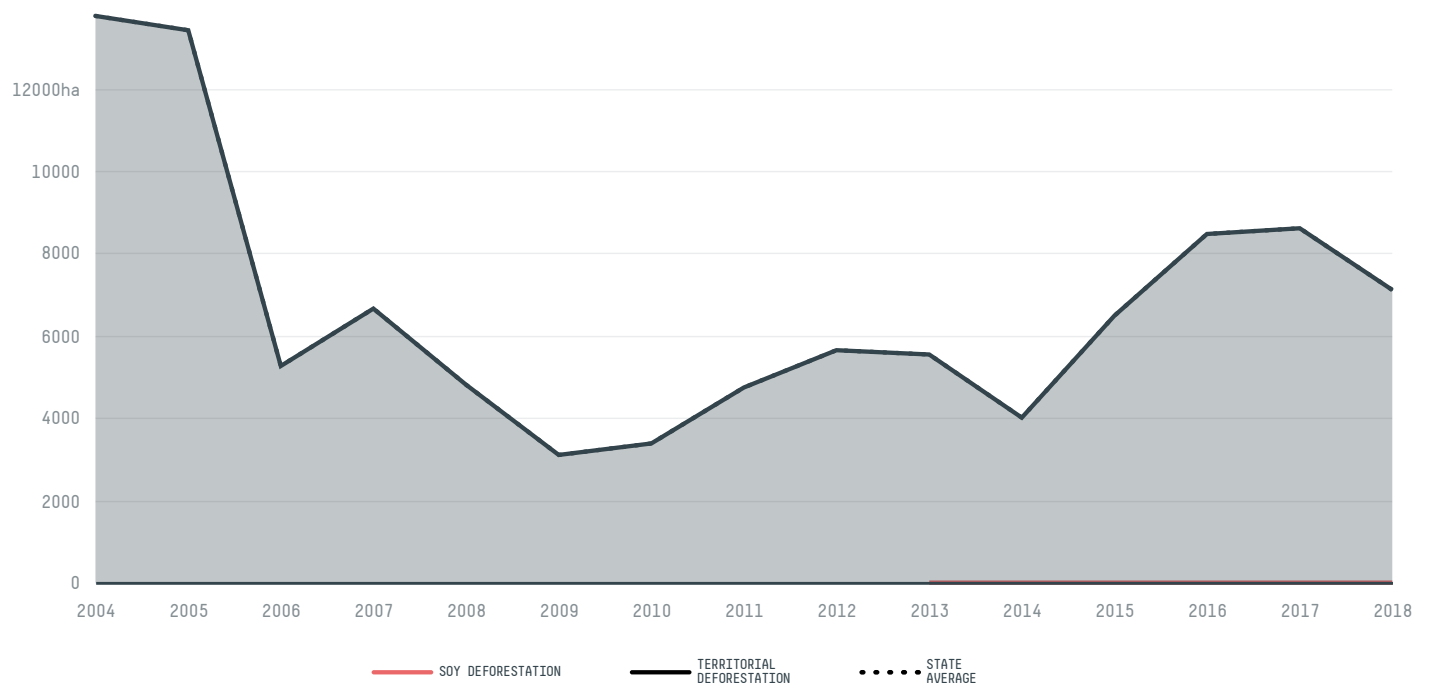
In 2018, Cujubim produced 24,324 t of soy occupying a total of 8,446 ha of land. With 0.02% of the total production, it ranks 744th in Brazil in soy production. The largest exporter of soy in Cujubim was Amaggi, which accounted for 100.0% of the total exports, and the main destination was Netherlands.

AGRICULTURAL INDICATORS	SCORE
Production of soy	24,324 t
Soy yield	2.9 t/ha
Agricultural land used for soy	- %

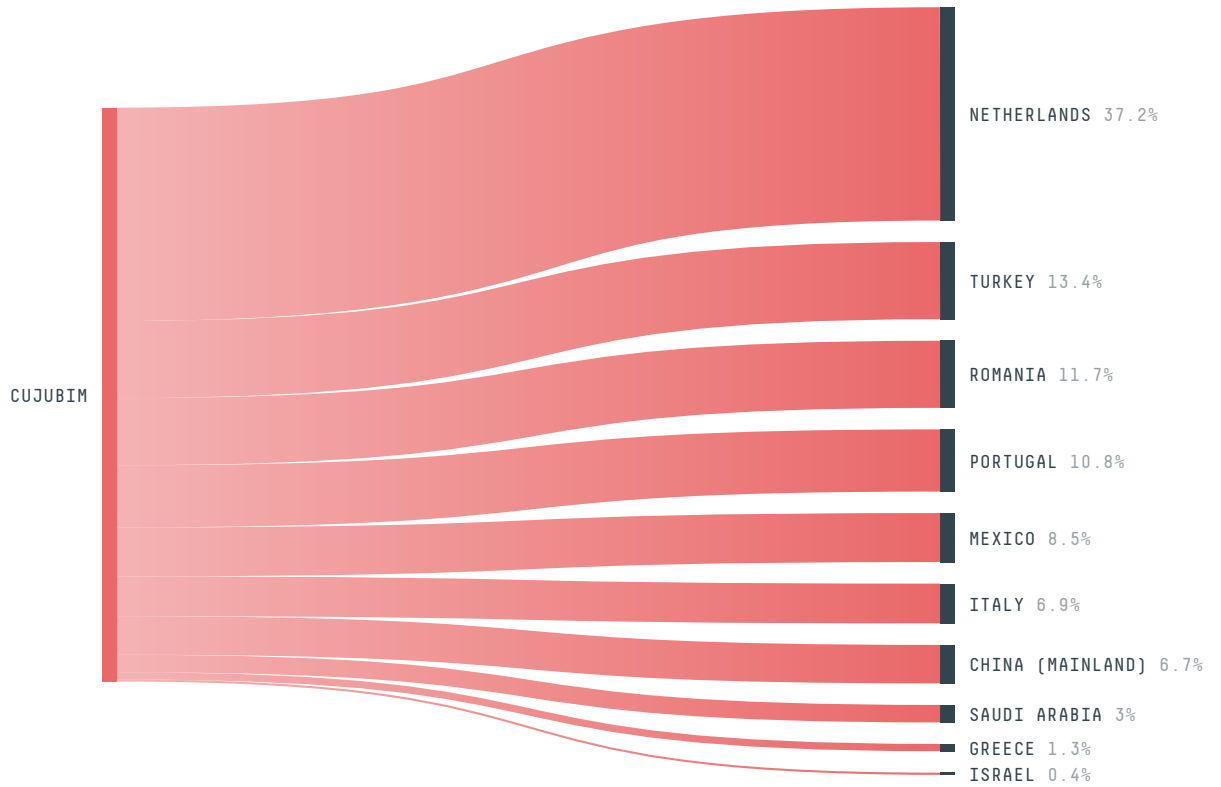
ENVIRONMENTAL INDICATORS	SCORE
Territorial deforestation	7,118 ha
Soy deforestation	7 ha
Land-based CO2 emissions	4,516,374.9 t CO2
Water scarcity	2 / 7

SOCIO-ECONOMIC INDICATORS	SCORE
Human Development Index	0.612 /1
GDP per capita	- USD/capita
GDP from agriculture	- %
Smallholder dominance	53 %
Reported cases of forced labour	0
Reported cases of land conflicts	-
Population	19,410
TERRITORIAL GOVERNANCE	SCORE
Legal Reserve deficit	7,428.4 ha
Legal Reserve deficit as a % of private land	2.8 %
Protected vegetation in private land	158,089.2 ha
Unprotected vegetation in private land	7,072.6 ha
ACTOR COMMITMENTS	SCORE
Round Table on Responsible Soy	- t

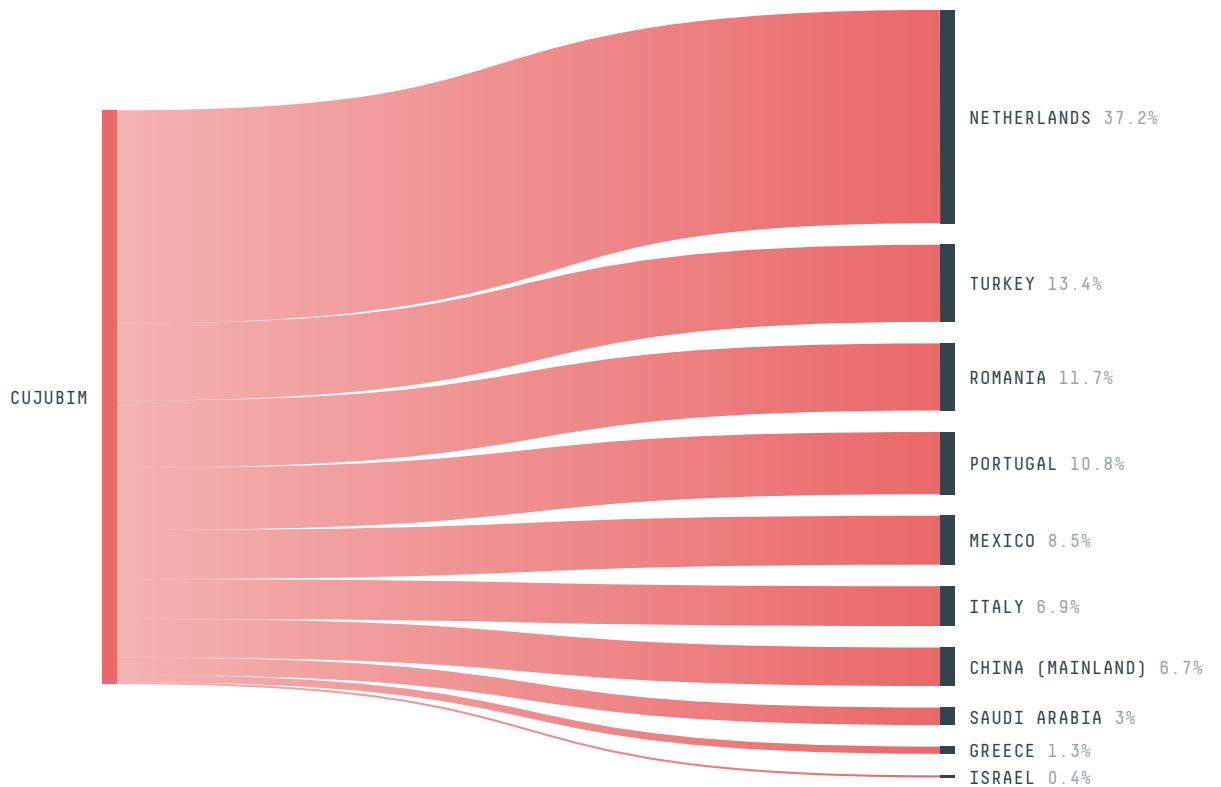
DEFORESTATION TRAJECTORY OF CUJUBIM



TOP TRADERS OF SOY IN CUJUBIM IN 2018




TOP IMPORTING COUNTRIES OF SOY FROM CUJUBIM IN 2018




Trase is a partnership between

 Stockholm Environment Institute

 Global Canopy Programme


In collaboration with

 vizzuality

 The European Forest Institute

and many other organizations and individuals.

Donors

 The Global Environment Facility

 WWF

 Europe

 Gordon and Betty Moore Foundation

 The Nature Conservancy

 Department for International Development

 Formas

 Norway's International Climate and Forest Initiative (NICFI)

[Terms of Use](#) · [Privacy policy](#) · [Cookie policy](#) · [Contact us](#)