



# trase

## Rio branco

COMMODITY    YEAR    COUNTRY    BIOME    STATE  
**Soy**    **2017**    **Brazil**    **Amazonia**    **Acre**

AREA    PRODUCTION OF SOY    SOY LAND  
**8,836 km<sup>2</sup>**    **180 t**    **100 ha**

In 2017, Rio Branco produced 180 t of soy occupying a total of 100 ha of land. With less than 0.01% of the total production, it ranks 1624th in Brazil in soy production, and 1st in the state of Acre. The largest exporter of soy in Rio Branco was Amaggi, which accounted for 60.0% of the total exports, and the main destination was Spain.

AGRICULTURAL INDICATORS	SCORE	STATE RANKING
Production of soy	180 t	1
Soy yield	1.8 t/ha	2
Agricultural land used for soy	1.9 %	1

ENVIRONMENTAL INDICATORS	SCORE	STATE RANKING
Territorial deforestation	2,610 ha	3
Soy deforestation	- ha	-
Land based CO2 emissions	1,336,342 t CO2	3
Water scarcity	2 /7	1

SOCIO-ECONOMIC INDICATORS	SCORE	STATE RANKING
Human Development Index	0.727 /1	1
GDP per capita	- USD/capita	-
GDP from agriculture	- %	-
Smallholder dominance	33 %	-
Reported cases of forced labour	-	-
Reported cases of land conflicts	41	1
Population	357,194	1

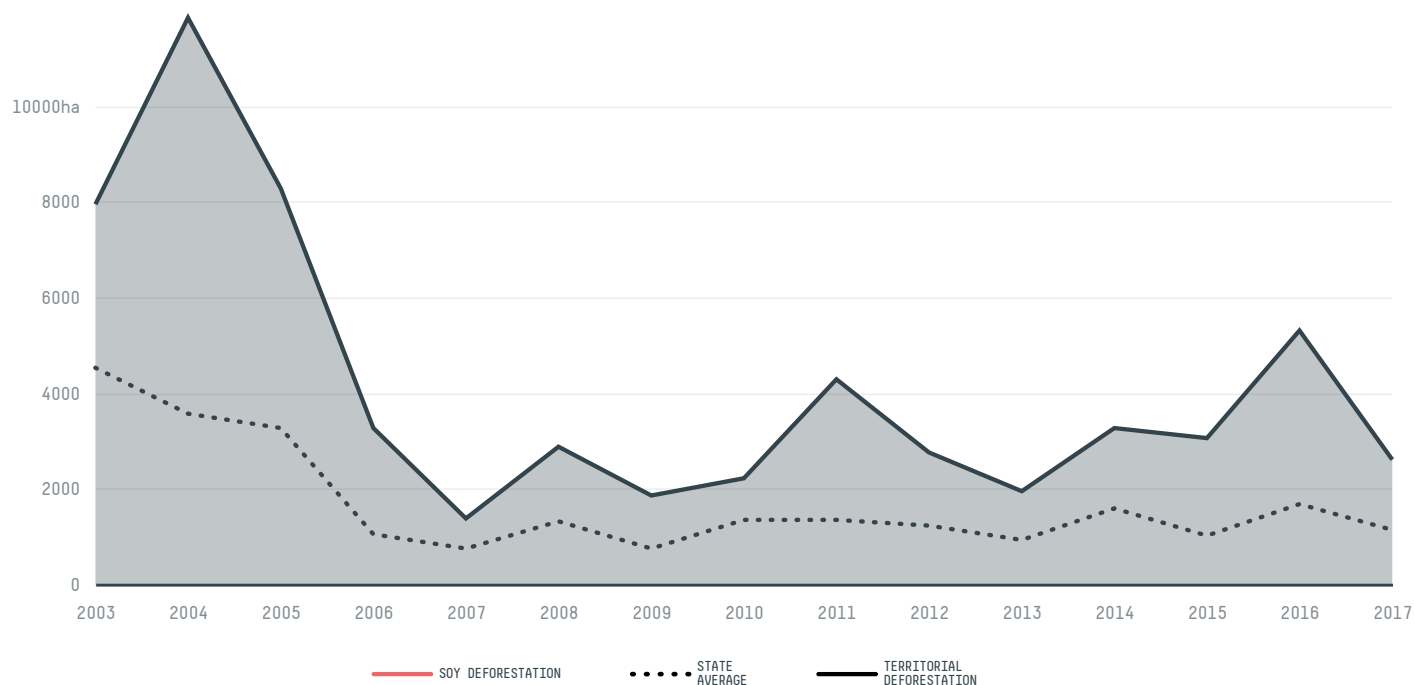
  

TERRITORIAL GOVERNANCE	SCORE	STATE RANKING
Legal Reserve deficit	7,101.1 ha	1
Legal Reserve deficit as a % of private land	1.4 %	-
Protected vegetation in private land	322,916.1 ha	-
Unprotected vegetation in private land	29,505.2 ha	6

ACTOR COMMITMENTS	SCORE	STATE RANKING
Soy traded under zero deforestation commitment	100 %	1
Round Table on Responsible Soy	0 t	1


## DEFORESTATION TRAJECTORY OF RIO BRANCO



## TOP TRADERS OF SOY IN RIO BRANCO IN 2017




## TOP IMPORTING COUNTRIES OF SOY FROM RIO BRANCO IN 2017



Trase is a partnership between



In collaboration with



Donors

