



trase

Alto paraiso

COMMODITY YEAR COUNTRY BIOME
Soy **2018** **Brazil** **Amazonia**

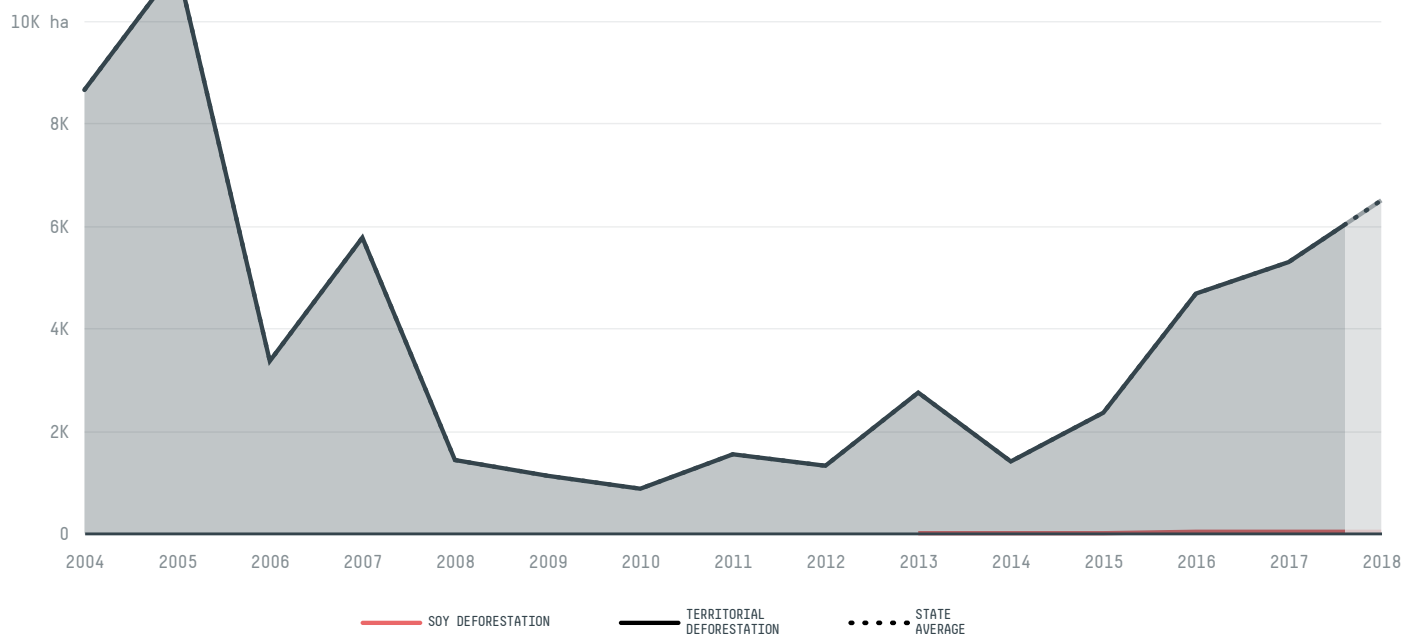
AREA PRODUCTION OF SOY SOY LAND
2,652 km² **29,966 t** **9,164 ha**

In 2018, Alto Paraiso produced 29,966 t of soy occupying a total of 9,164 ha of land. With 0.01% of the total production, it ranks 676th in Brazil in soy production. The largest exporter of soy in Alto Paraiso was Amaggi, which accounted for 88.4% of the total exports, and the main destination was Netherlands.

AGRICULTURAL INDICATORS	SCORE
Production of soy	29,966 t
Soy yield	3.3 t/ha
Agricultural land used for soy	82.3 %
ENVIRONMENTAL INDICATORS	SCORE
Territorial deforestation	6,503 ha
Soy deforestation	24 ha
Land-based CO2 emissions	3,787,851.5 t CO2
Water scarcity	2 / 7

SOCIO-ECONOMIC INDICATORS	SCORE
Human Development Index	0.625 /1
GDP per capita	- USD/capita
GDP from agriculture	- %
Smallholder dominance	80 %
Reported cases of forced labour	0
Reported cases of land conflicts	-
Population	19,459
TERRITORIAL GOVERNANCE	SCORE
Legal Reserve deficit	797.8 ha
Legal Reserve deficit as a % of private land	1.1 %
Protected vegetation in private land	35,524.2 ha
Unprotected vegetation in private land	810.9 ha
ACTOR COMMITMENTS	SCORE
Round Table on Responsible Soy	- t

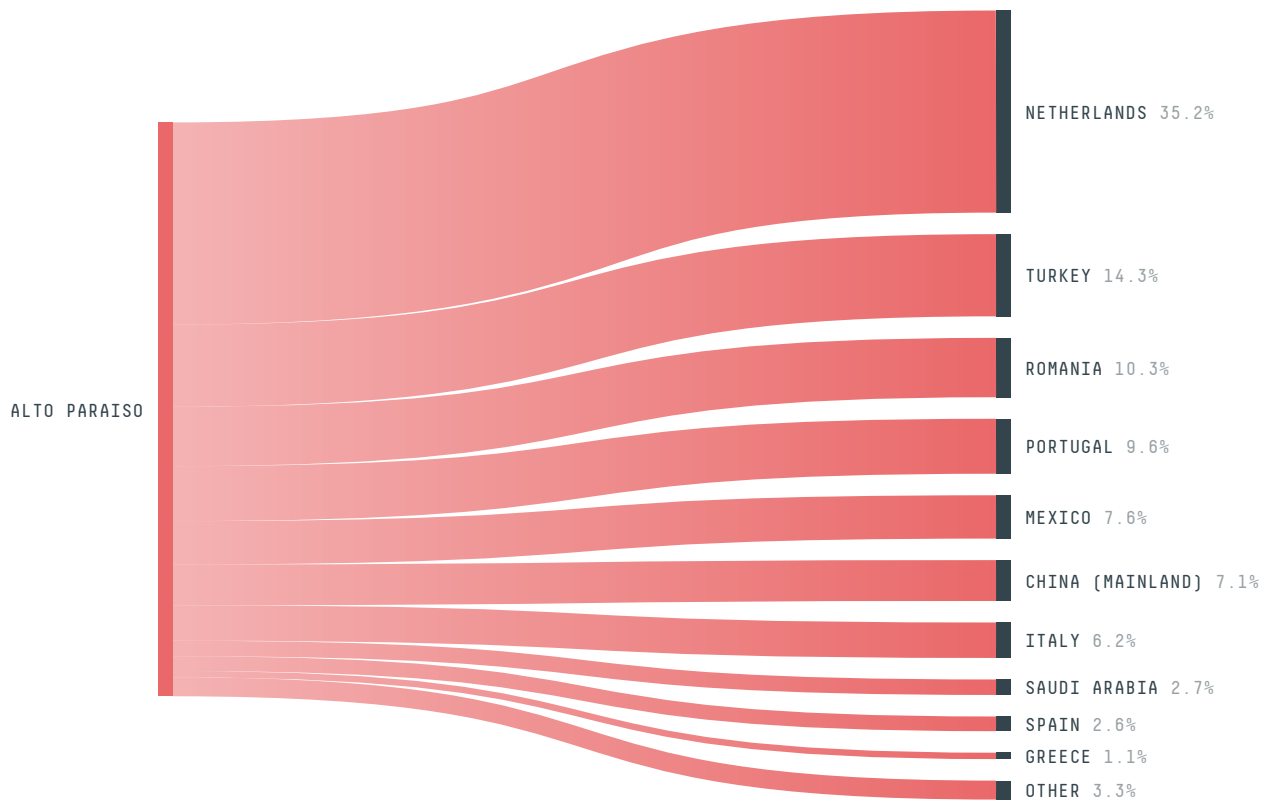
DEFORESTATION TRAJECTORY OF ALTO PARAISO



TOP TRADERS OF SOY IN ALTO PARAISO IN 2018



TOP IMPORTING COUNTRIES OF SOY FROM ALTO PARAISO IN 2018



Trase is a partnership between

 Stockholm Environment Institute

 Global Canopy Programme

In collaboration with

 vizzuality

 The European Forest Institute

and many other organizations and individuals.

Donors

 The Global Environment Facility

 WWF


 Europe

 Gordon and Betty Moore Foundation

 The Nature Conservancy

 Department for International Development

 Formas

 Norway's International Climate and Forest Initiative (NICFI)

[Terms of Use](#) · [Privacy policy](#) · [Cookie policy](#) · [Contact us](#)