



trase

Andradas

COMMODITY YEAR COUNTRY BIOME
Soy **2018** **Brazil** **Mata atlantica**

AREA PRODUCTION OF SOY SOY LAND
469 km² **288 t** **120 ha**

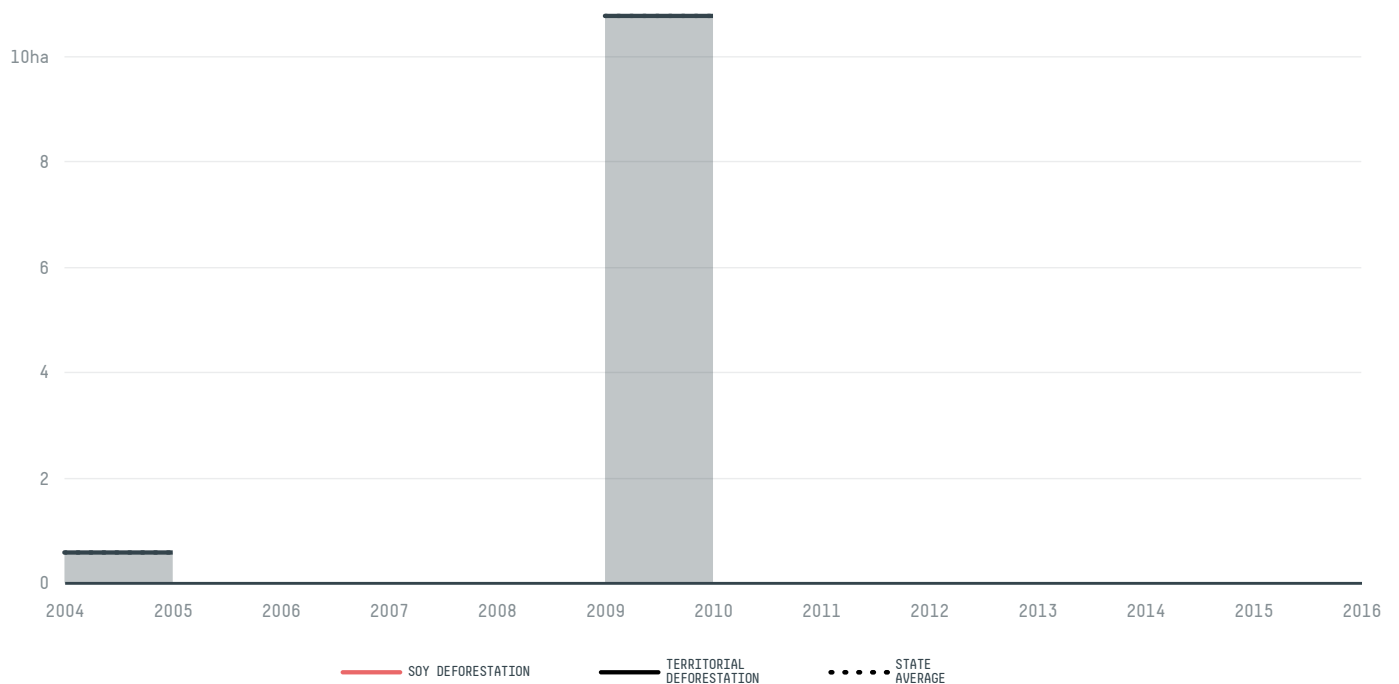
In 2018, Andradas produced 288 t of soy occupying a total of 120 ha of land. With less than 0.01% of the total production, it ranks 1565th in Brazil in soy production. The largest exporter of soy in Andradas was Louis Dreyfus, which accounted for 100.0% of the total exports, and the main destination was China (Mainland).

AGRICULTURAL INDICATORS	SCORE
Production of soy	288 t
Soy yield	2.4 t/ha
Agricultural land used for soy	- %

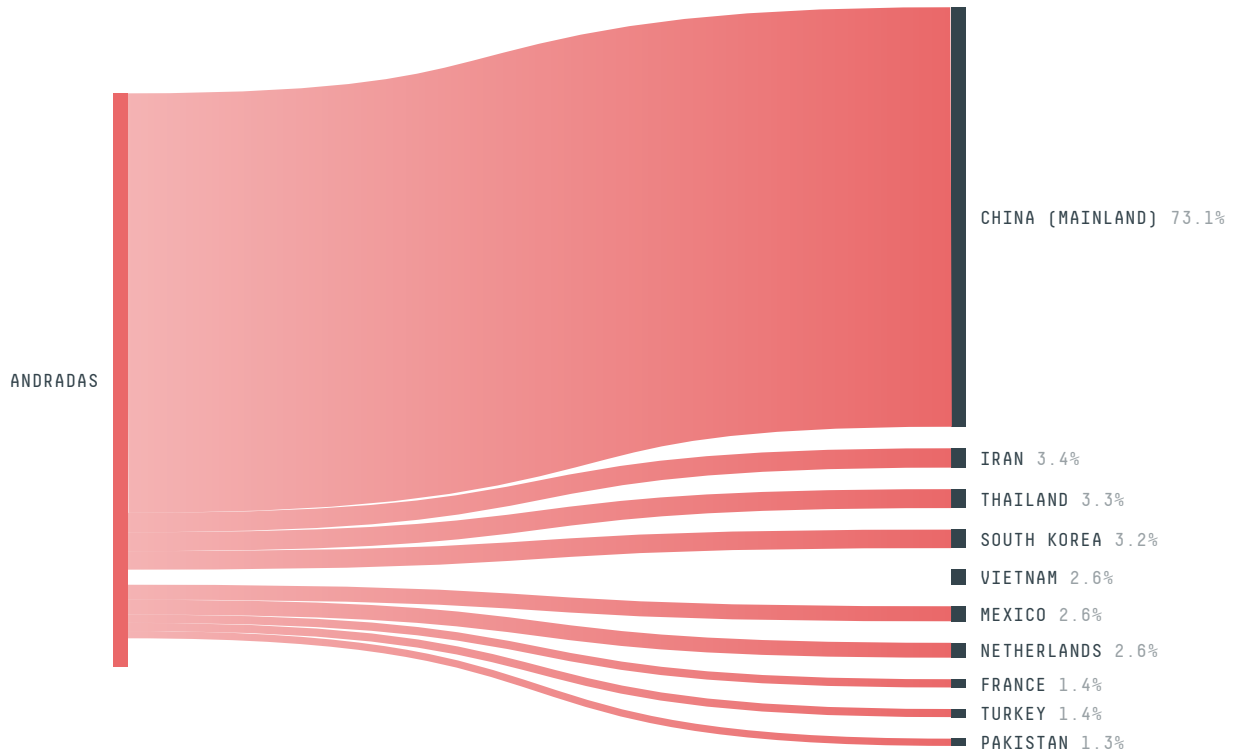
ENVIRONMENTAL INDICATORS	SCORE
Territorial deforestation	- ha
Soy deforestation	- ha
Land-based CO2 emissions	- t CO2
Water scarcity	4 / 7

SOCIO-ECONOMIC INDICATORS	SCORE
Human Development Index	0.734 /1
GDP per capita	- USD/capita
GDP from agriculture	- %
Smallholder dominance	87 %
Reported cases of forced labour	0
Reported cases of land conflicts	-
Population	39,416
TERRITORIAL GOVERNANCE	SCORE
Legal Reserve deficit	114.9 ha
Legal Reserve deficit as a % of private land	0.4 %
Protected vegetation in private land	2,390.7 ha
Unprotected vegetation in private land	1,201.1 ha
ACTOR COMMITMENTS	SCORE
Round Table on Responsible Soy	- t

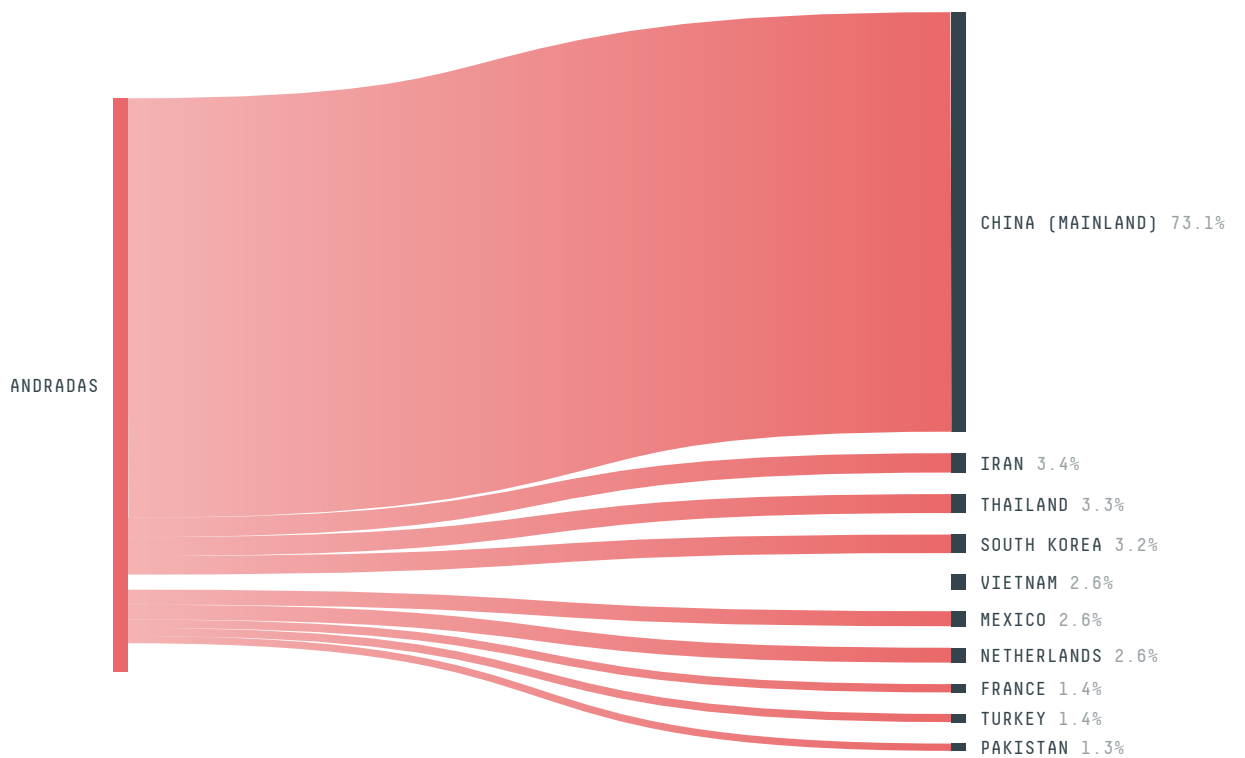
DEFORESTATION TRAJECTORY OF ANDRADAS



TOP TRADERS OF SOY IN ANDRADAS IN 2018



TOP IMPORTING COUNTRIES OF SOY FROM ANDRADAS IN 2018



Trase is a partnership between

 Stockholm Environment Institute

 Global Canopy Programme

In collaboration with

 vizzuality

 The European Forest Institute

and many other organizations and individuals.

Donors

 The Global Environment Facility

 WWF

 Europe

 Gordon and Betty Moore Foundation

 The Nature Conservancy

 Department for International Development

 Formas

 Norway's International Climate and Forest Initiative (NICFI)

[Terms of Use](#) · [Privacy policy](#) · [Cookie policy](#) · [Contact us](#)