



trase

Sao francisco do guapore

COMMODITY YEAR COUNTRY BIOME
Soy 2018 Brazil Amazonia

AREA PRODUCTION OF SOY SOY LAND
10,960 km² 2,100 t 700 ha

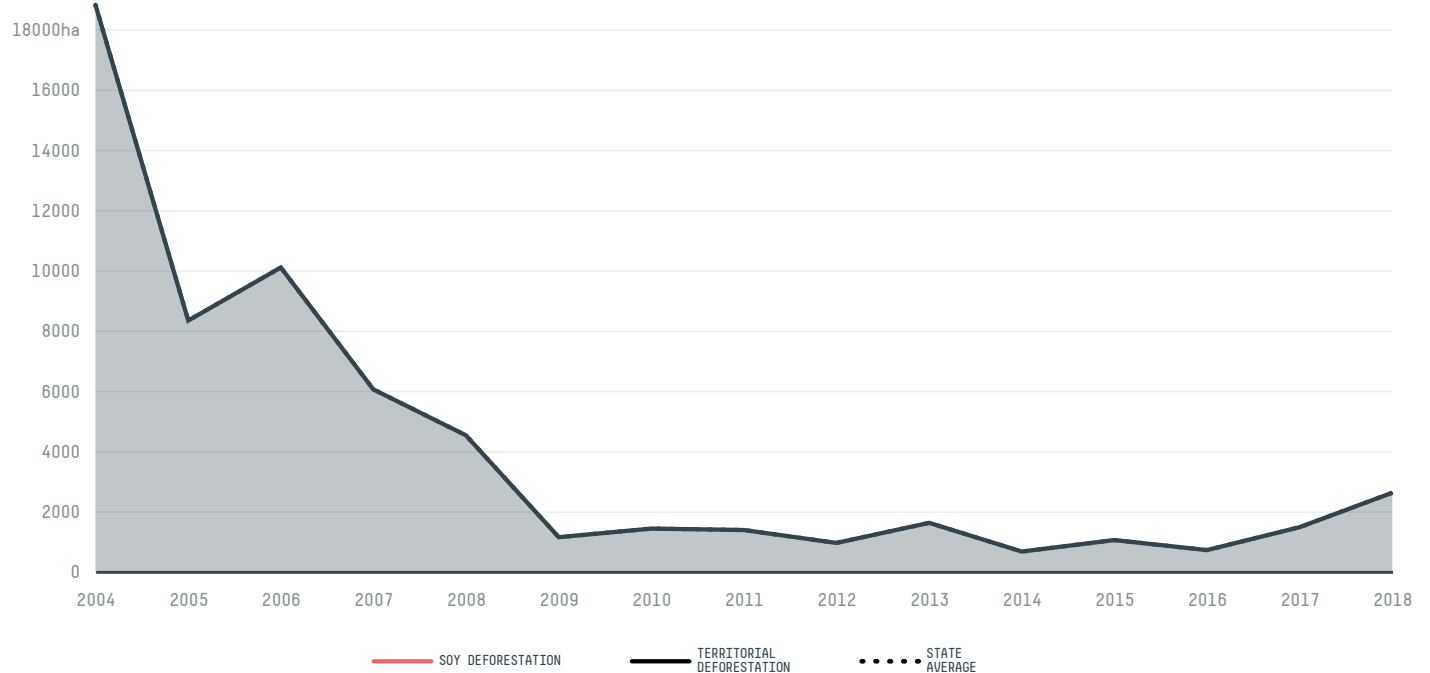
In 2018, Sao Francisco Do Guapore produced 2,100 t of soy occupying a total of 700 ha of land. With less than 0.01% of the total production, it ranks 1321st in Brazil in soy production.

AGRICULTURAL INDICATORS	SCORE
Production of soy	2,100 t
Soy yield	3 t/ha
Agricultural land used for soy	- %


ENVIRONMENTAL INDICATORS	SCORE
Territorial deforestation	2,604 ha
Soy deforestation	0 ha
Land-based CO2 emissions	1,549,066.3 t CO2
Water scarcity	2 /7

SOCIO-ECONOMIC INDICATORS	SCORE
Human Development Index	0.611 /1
GDP per capita	- USD/capita
GDP from agriculture	- %
Smallholder dominance	67 %
Reported cases of forced labour	0
Reported cases of land conflicts	-
Population	18,265
TERRITORIAL GOVERNANCE	SCORE
Legal Reserve deficit	12,596.2 ha
Legal Reserve deficit as a % of private land	4.6 %
Protected vegetation in private land	110,824.5 ha
Unprotected vegetation in private land	2,540.3 ha
ACTOR COMMITMENTS	SCORE
Round Table on Responsible Soy	- t


DEFORESTATION TRAJECTORY OF SAO FRANCISCO DO GUAPORE



TOP TRADERS OF SOY IN SAO FRANCISCO DO GUAPORE IN 2018



TOP IMPORTING COUNTRIES OF SOY FROM SAO FRANCISCO DO GUAPORE IN 2018



/