



trase

Andrelandia

COMMODITY YEAR COUNTRY BIOME
Soy 2018 Brazil Mata atlantica

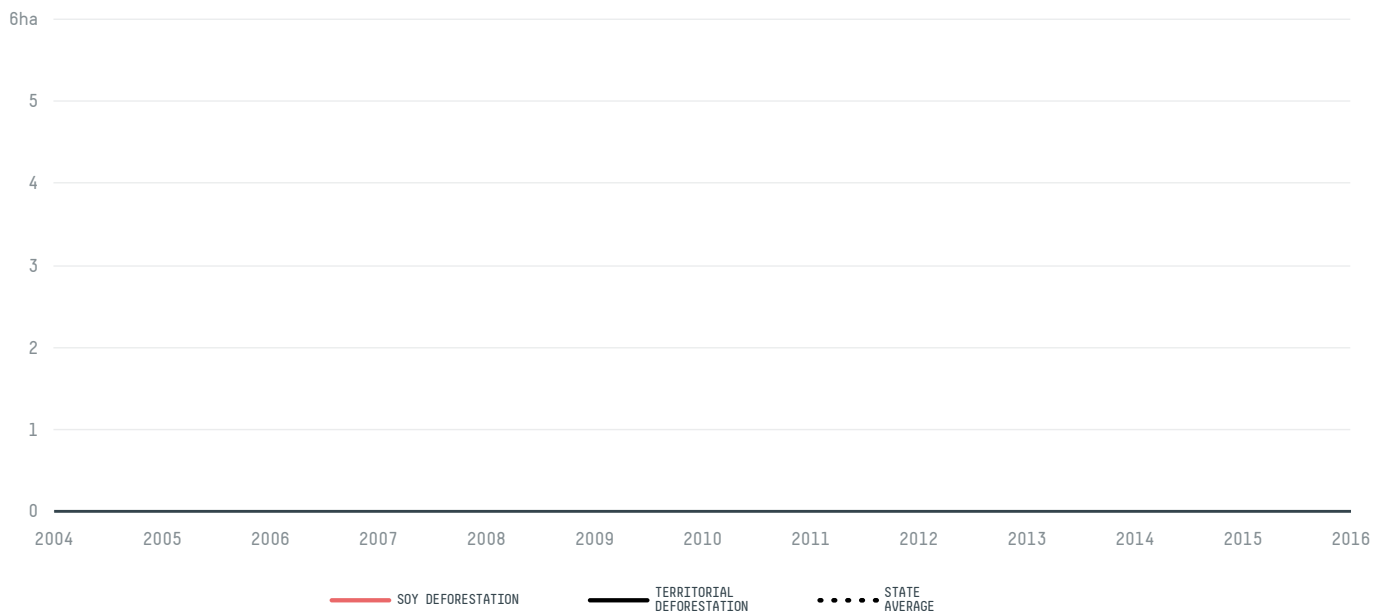
AREA PRODUCTION OF SOY SOY LAND
1,005 km² 4,914 t 1,300 ha

In 2018, Andrelandia produced 4,914 t of soy occupying a total of 1,300 ha of land. With less than 0.01% of the total production, it ranks 1168th in Brazil in soy production. The largest exporter of soy in Andrelandia was Glencore, which accounted for 100.0% of the total exports, and the main destination was China (Mainland).

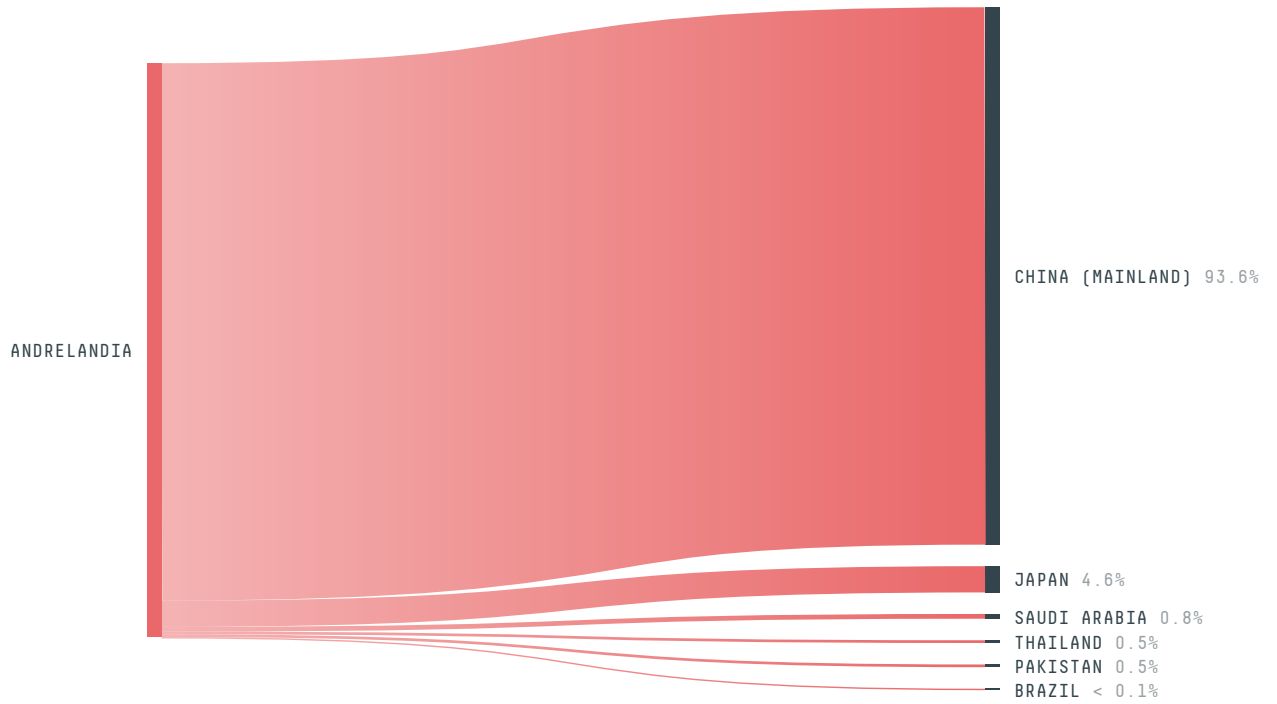
AGRICULTURAL INDICATORS	SCORE
Production of soy	4,914 t
Soy yield	3.8 t/ha
Agricultural land used for soy	- %
ENVIRONMENTAL INDICATORS	SCORE
Territorial deforestation	- ha
Soy deforestation	- ha
Land-based CO2 emissions	- t CO2
Water scarcity	2 /7

SOCIO-ECONOMIC INDICATORS	SCORE
Human Development Index	0.7 /1
GDP per capita	- USD/capita
GDP from agriculture	- %
Smallholder dominance	49 %
Reported cases of forced labour	0
Reported cases of land conflicts	-
Population	12,507
TERRITORIAL GOVERNANCE	SCORE
Legal Reserve deficit	97.4 ha
Legal Reserve deficit as a % of private land	0.1 %
Protected vegetation in private land	12,050.8 ha
Unprotected vegetation in private land	7,438.5 ha
ACTOR COMMITMENTS	SCORE
Round Table on Responsible Soy	- t

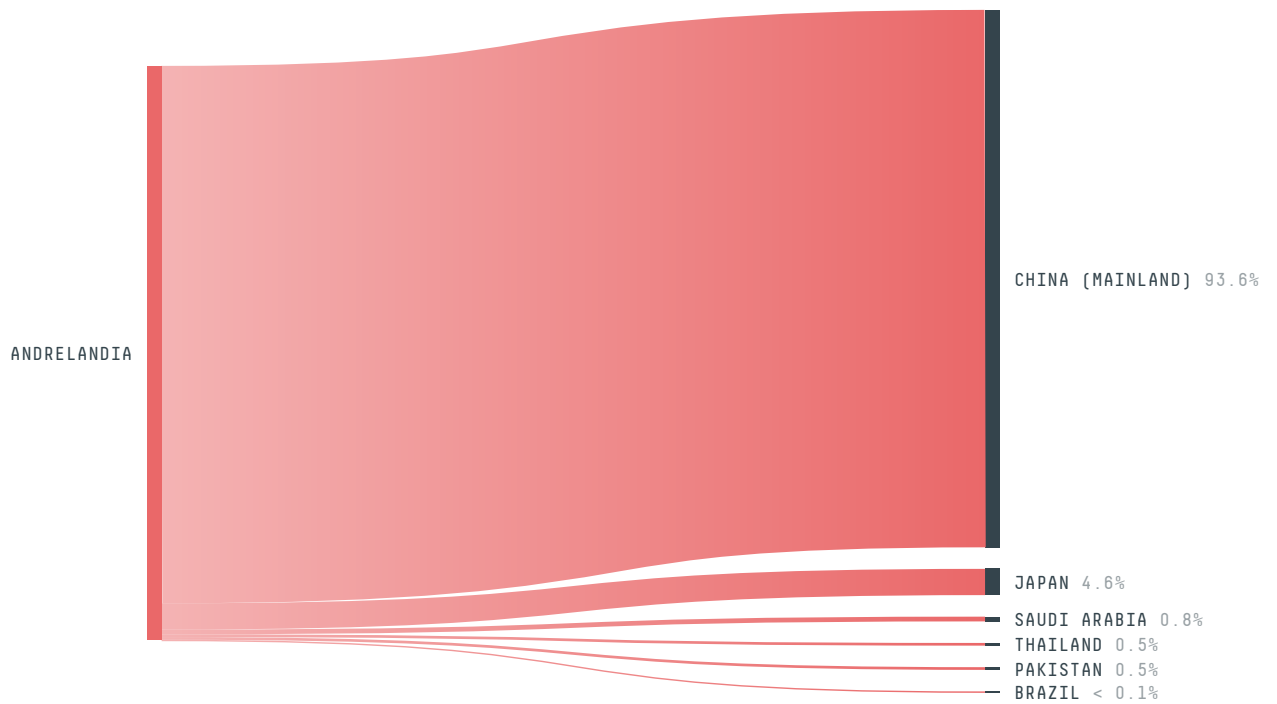
DEFORESTATION TRAJECTORY OF ANDRELANDIA



TOP TRADERS OF SOY IN ANDRELANDIA IN 2018



TOP IMPORTING COUNTRIES OF SOY FROM ANDRELANDIA IN 2018



(