



trase

Uberaba

COMMODITY YEAR COUNTRY BIOME
Soy **2018** **Brazil** **Cerrado**

AREA PRODUCTION OF SOY SOY LAND
4,524 km² **244,200 t** **74,000 ha**

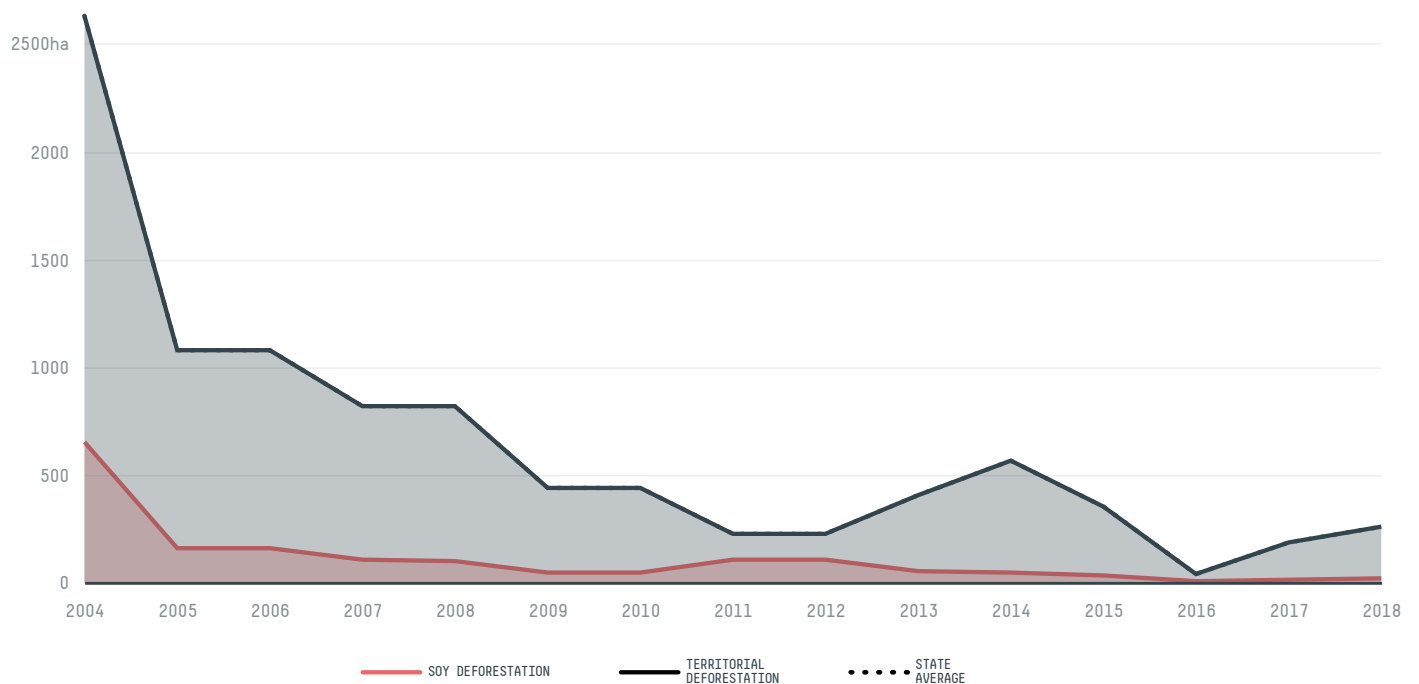
In 2018, Uberaba produced 244,200 t of soy occupying a total of 74,000 ha of land. With 0.21% of the total production, it ranks 99th in Brazil in soy production. The largest exporter of soy in Uberaba was Brejeiro, which accounted for 64.9% of the total exports, and the main destination was China (Mainland).

AGRICULTURAL INDICATORS	SCORE
Production of soy	244,200 t
Soy yield	3.3 t/ha
Agricultural land used for soy	- %

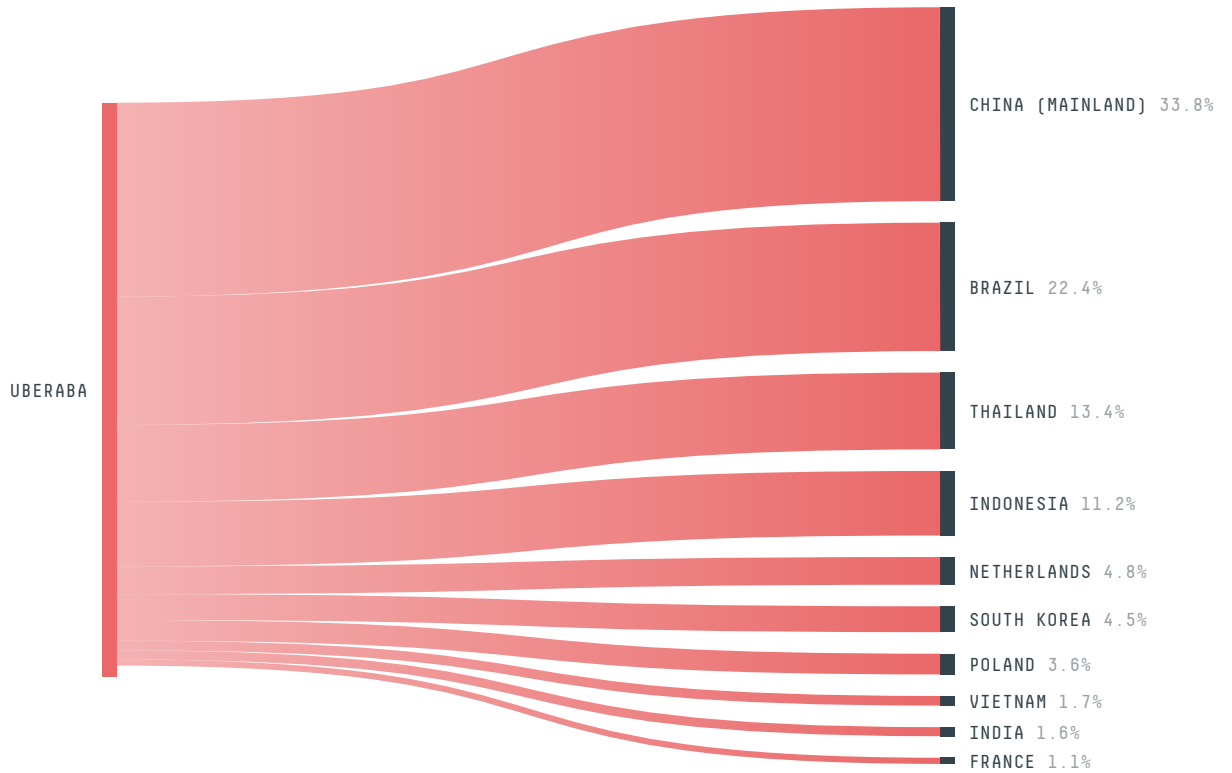
ENVIRONMENTAL INDICATORS	SCORE
Territorial deforestation	258 ha
Soy deforestation	22 ha
Land-based CO2 emissions	29,700.4 t CO2
Water scarcity	5 /7

SOCIO-ECONOMIC INDICATORS	SCORE
Human Development Index	0.772 /1
GDP per capita	- USD/capita
GDP from agriculture	- %
Smallholder dominance	14 %
Reported cases of forced labour	0
Reported cases of land conflicts	-
Population	315,360
TERRITORIAL GOVERNANCE	SCORE
Legal Reserve deficit	24,806.7 ha
Legal Reserve deficit as a % of private land	6.5 %
Protected vegetation in private land	39,642.3 ha
Unprotected vegetation in private land	19,162.8 ha
ACTOR COMMITMENTS	SCORE
Round Table on Responsible Soy	9,588 t

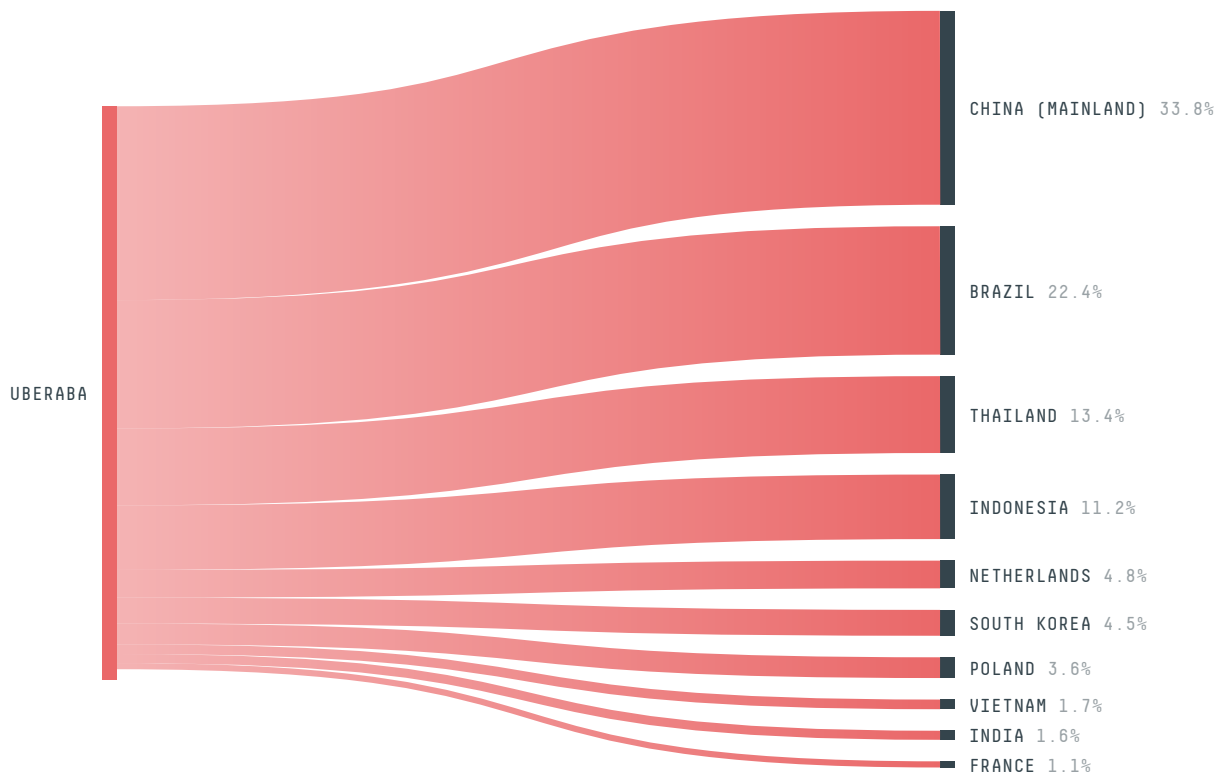
DEFORESTATION TRAJECTORY OF UBERABA



TOP TRADERS OF SOY IN UBERABA IN 2018




TOP IMPORTING COUNTRIES OF SOY FROM UBERABA IN 2018




Trase is a partnership between

 Stockholm Environment Institute

 Global Canopy Programme

In collaboration with

 vizzuality

 The European Forest Institute

and many other organizations and individuals.

Donors

 The Global Environment Facility

 WWF

 Europe

 Gordon and Betty Moore Foundation

 The Nature Conservancy

 Department for International Development

 Formas

 Norway's International Climate and Forest Initiative (NICFI)

[Terms of Use](#) · [Privacy policy](#) · [Cookie policy](#) · [Contact us](#)