



trase

Rio crespo

COMMODITY YEAR COUNTRY BIOME
Soy **2018** **Brazil** **Amazonia**

AREA PRODUCTION OF SOY SOY LAND
1,718 km² **50,076 t** **16,154 ha**

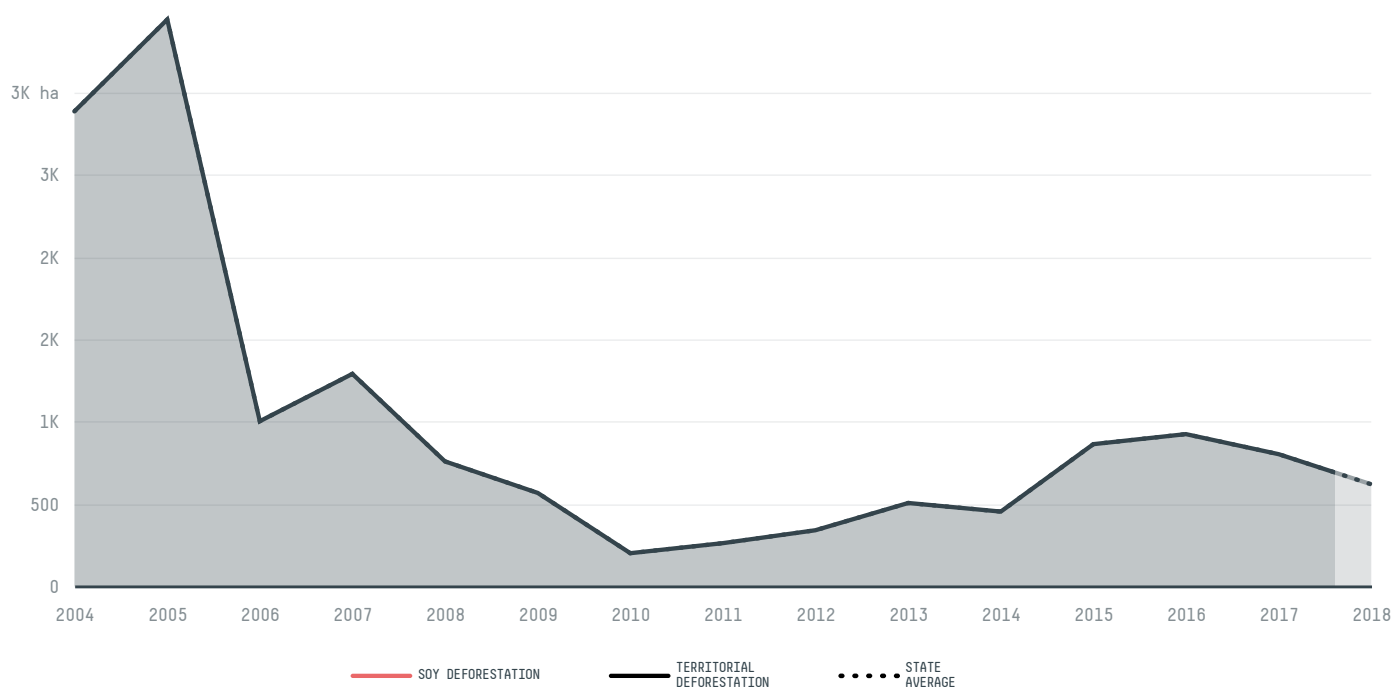
In 2018, Rio Crespo produced 50,076 t of soy occupying a total of 16,154 ha of land. With 0.04% of the total production, it ranks 487th in Brazil in soy production. The largest exporter of soy in Rio Crespo was Cargill, which accounted for 100.0% of the total exports, and the main destination was Spain.

AGRICULTURAL INDICATORS	SCORE
Production of soy	50,076 t
Soy yield	3.1 t/ha
Agricultural land used for soy	- %

ENVIRONMENTAL INDICATORS	SCORE
Territorial deforestation	617 ha
Soy deforestation	0 ha
Land-based CO2 emissions	398,722.4 t CO2
Water scarcity	2 / 7

SOCIO-ECONOMIC INDICATORS		SCORE
Human Development Index		0.643 /1
GDP per capita		- USD/capita
GDP from agriculture		- %
Smallholder dominance		34 %
Reported cases of forced labour		0
Reported cases of land conflicts		-
Population		3,666
TERRITORIAL GOVERNANCE		SCORE
Legal Reserve deficit		2,795.3 ha
Legal Reserve deficit as a % of private land		2.5 %
Protected vegetation in private land		57,980.7 ha
Unprotected vegetation in private land		802.3 ha
ACTOR COMMITMENTS		SCORE
Round Table on Responsible Soy		- t

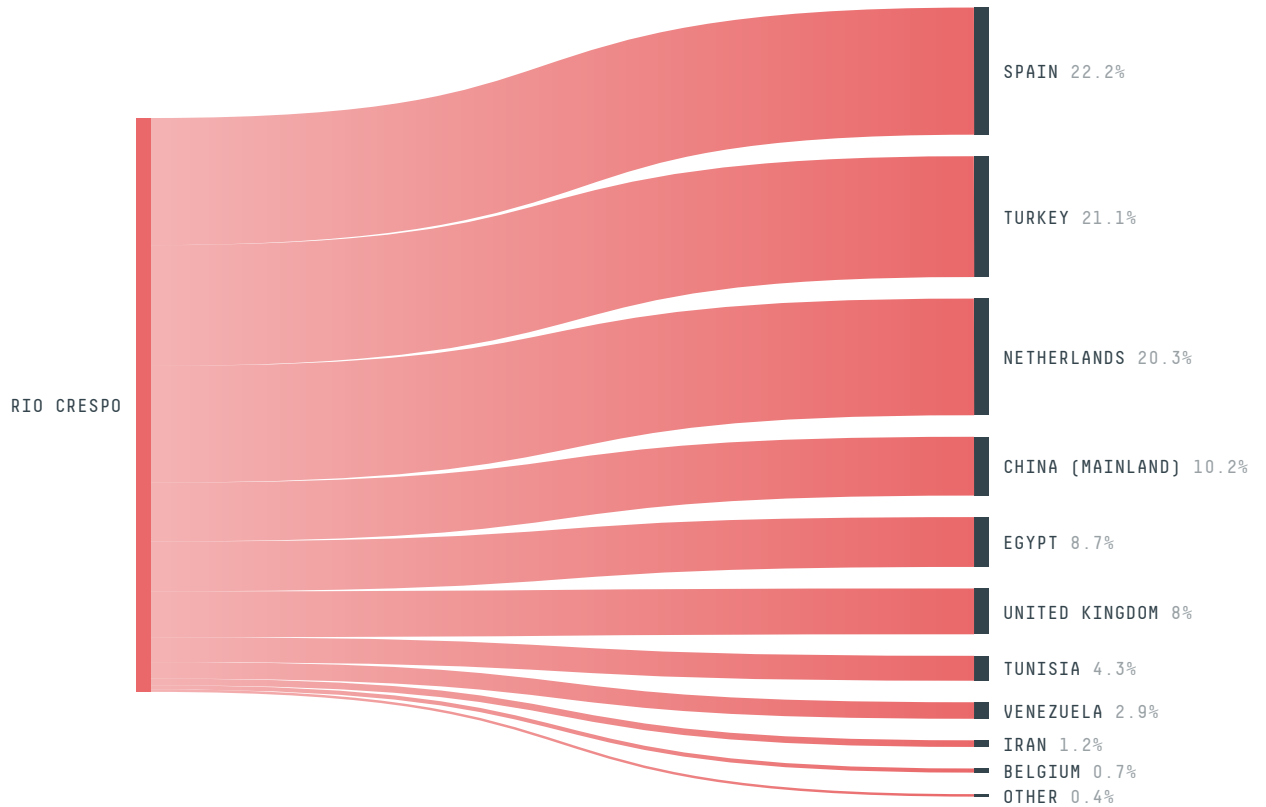
DEFORESTATION TRAJECTORY OF RIO CRESPO



TOP TRADERS OF SOY IN RIO CRESPO IN 2018




TOP IMPORTING COUNTRIES OF SOY FROM RIO CRESPO IN 2018




Trase is a partnership between

 Stockholm Environment Institute

 Global Canopy Programme

In collaboration with

 vizzuality

 The European Forest Institute

and many other organizations and individuals.

Donors

 The Global Environment Facility

 WWF


 Europe

 Gordon and Betty Moore Foundation

 The Nature Conservancy

 Department for International Development

 Formas

 Norway's International Climate and Forest Initiative (NICFI)

[Terms of Use](#) · [Privacy policy](#) · [Cookie policy](#) · [Contact us](#)