



trase

Ariquemes

COMMODITY YEAR COUNTRY BIOME
Soy **2018** **Brazil** **Amazonia**

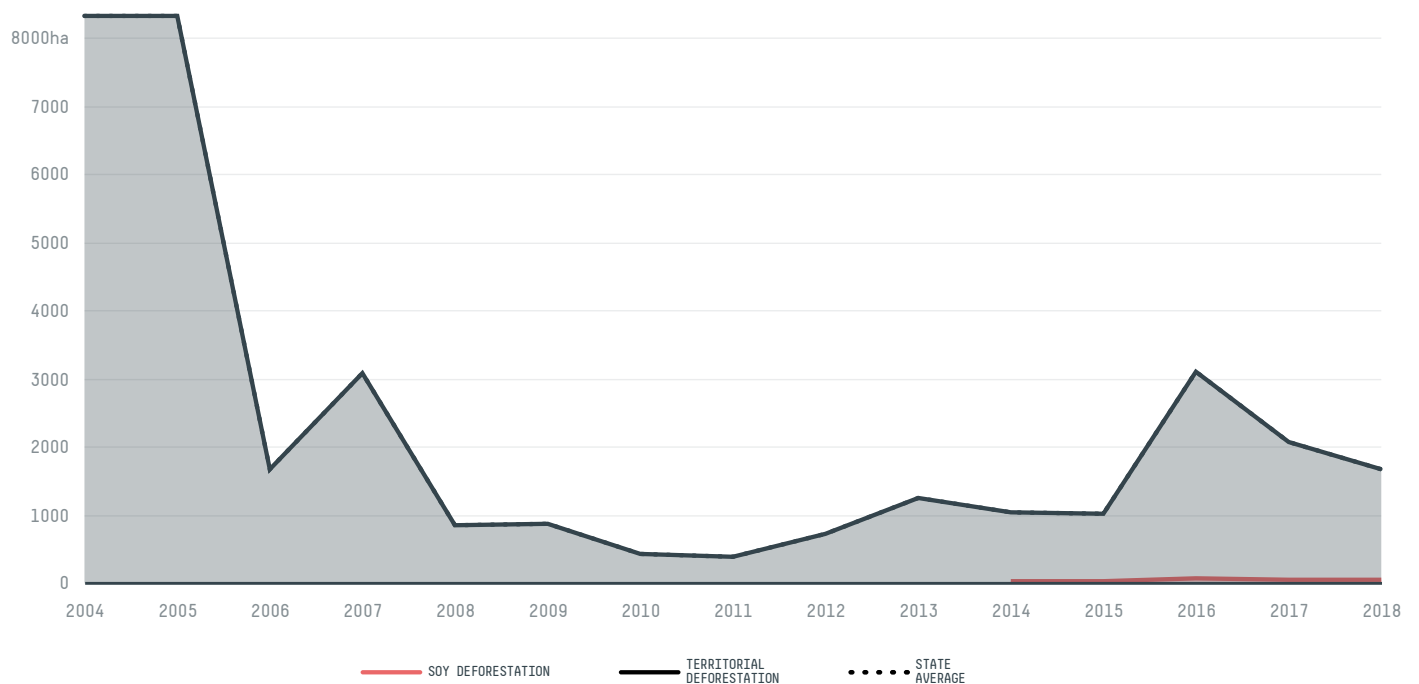
AREA PRODUCTION OF SOY SOY LAND
4,427 km² **16,800 t** **5,600 ha**

In 2018, Ariquemes produced 16,800 t of soy occupying a total of 5,600 ha of land. With 0.01% of the total production, it ranks 865th in Brazil in soy production. The largest exporter of soy in Ariquemes was Amaggi, which accounted for 100.0% of the total exports, and the main destination was Netherlands.

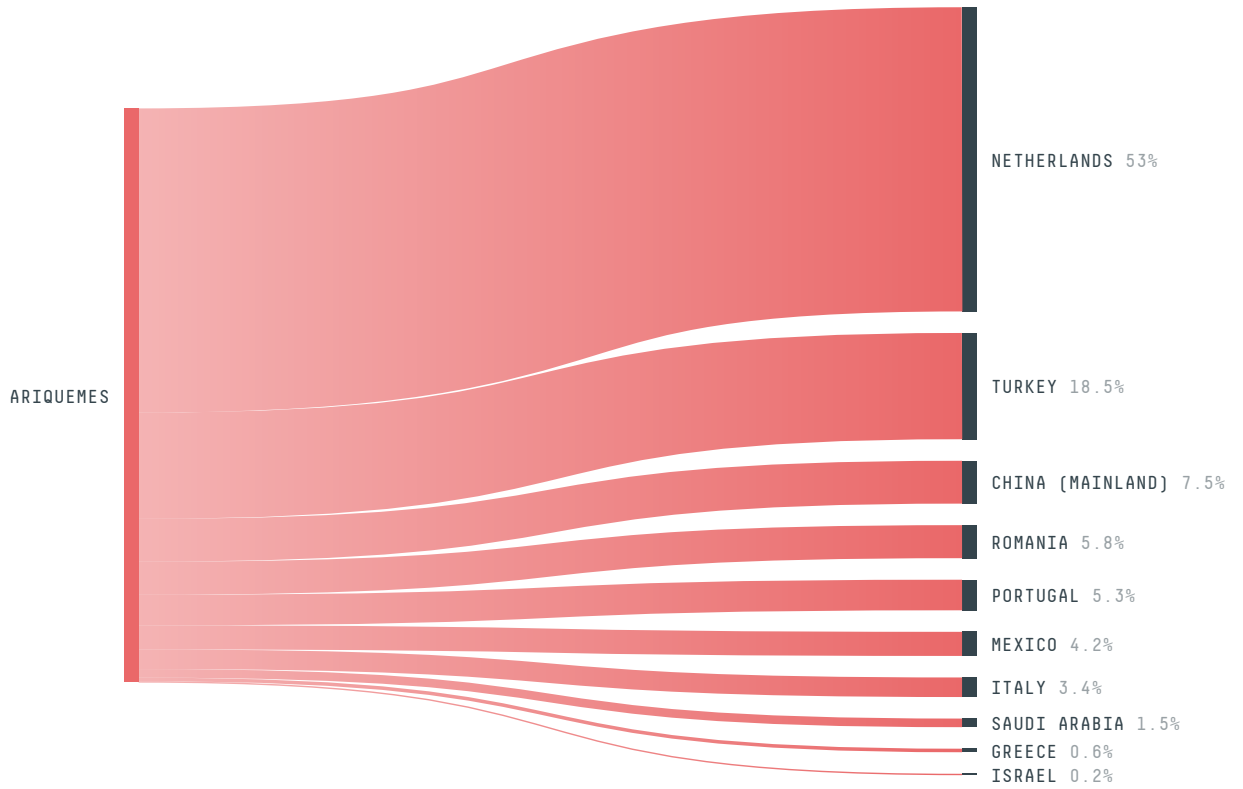
AGRICULTURAL INDICATORS	SCORE
Production of soy	16,800 t
Soy yield	3 t/ha
Agricultural land used for soy	- %
ENVIRONMENTAL INDICATORS	SCORE
Territorial deforestation	1,663 ha
Soy deforestation	39 ha
Land-based CO2 emissions	1,105,028.9 t CO2
Water scarcity	2 / 7

SOCIO-ECONOMIC INDICATORS	SCORE
Human Development Index	0.702 /1
GDP per capita	- USD/capita
GDP from agriculture	- %
Smallholder dominance	56 %
Reported cases of forced labour	0
Reported cases of land conflicts	-
Population	101,269
TERRITORIAL GOVERNANCE	SCORE
Legal Reserve deficit	39,083.7 ha
Legal Reserve deficit as a % of private land	5.5 %
Protected vegetation in private land	308,922.8 ha
Unprotected vegetation in private land	1,569.3 ha
ACTOR COMMITMENTS	SCORE
Round Table on Responsible Soy	1,116 t

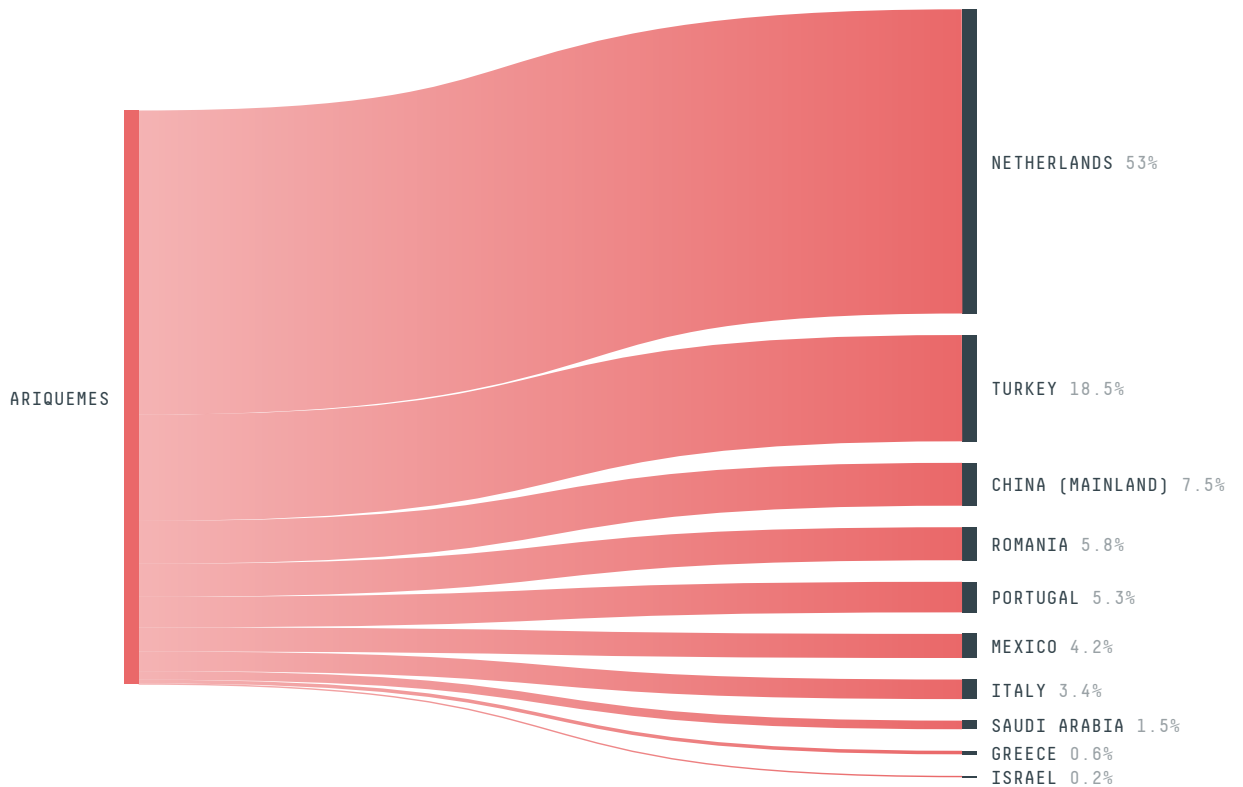
DEFORESTATION TRAJECTORY OF ARIQUEMES



TOP TRADERS OF SOY IN ARIQUEMES IN 2018



TOP IMPORTING COUNTRIES OF SOY FROM ARIQUEMES IN 2018



Trase is a partnership between

 Stockholm Environment Institute

 Global Canopy Programme

In collaboration with

 vizzuality

 The European Forest Institute

and many other organizations and individuals.

Donors

 The Global Environment Facility

 WWF


 Europe

 Gordon and Betty Moore Foundation

 The Nature Conservancy

 Department for International Development

 Formas

 Norway's International Climate and Forest Initiative (NICFI)

[Terms of Use](#) · [Privacy policy](#) · [Cookie policy](#) · [Contact us](#)