



# trase

## Romaria

COMMODITY YEAR COUNTRY BIOME  
**Soy 2018 Brazil Cerrado**

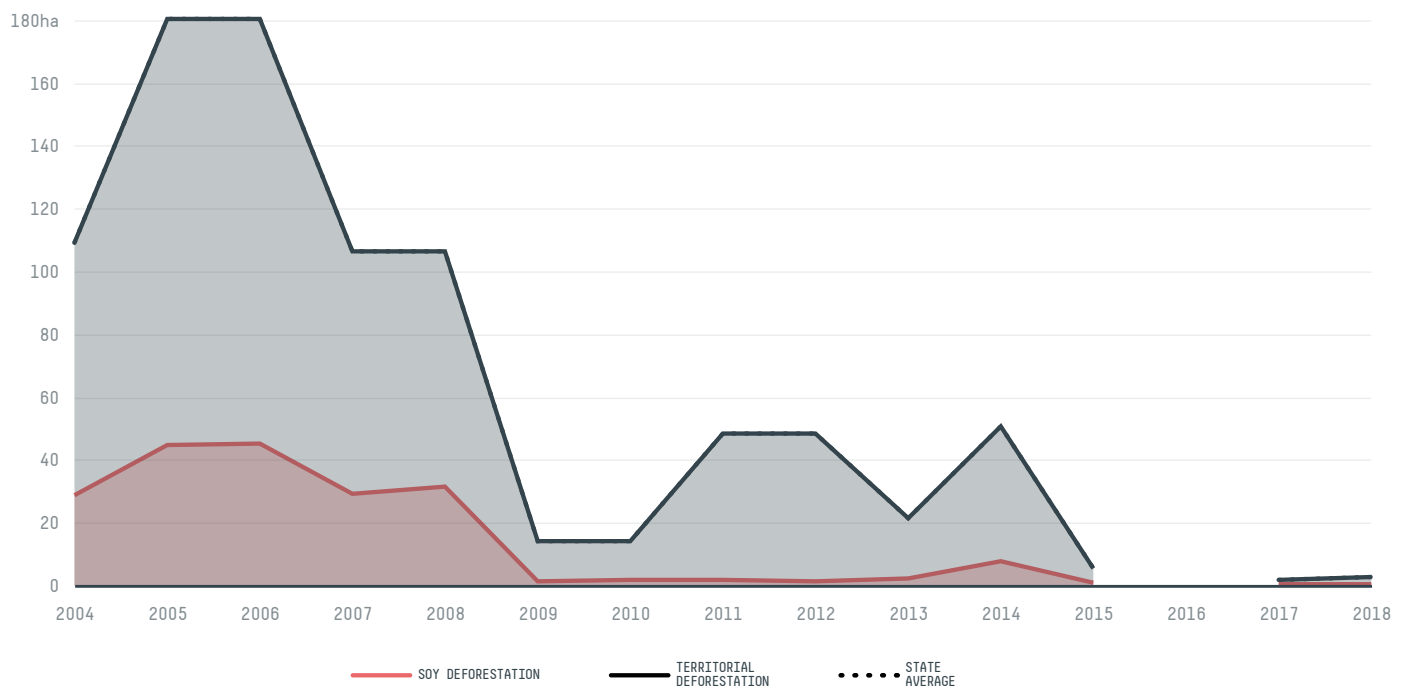
AREA PRODUCTION OF SOY SOY LAND  
**408 km<sup>2</sup> 28,272 t 7,600 ha**

In 2018, Romaria produced 28,272 t of soy occupying a total of 7,600 ha of land. With 0.02% of the total production, it ranks 694th in Brazil in soy production. The largest exporter of soy in Romaria was Gavilon, which accounted for 100.0% of the total exports, and the main destination was China (Mainland).

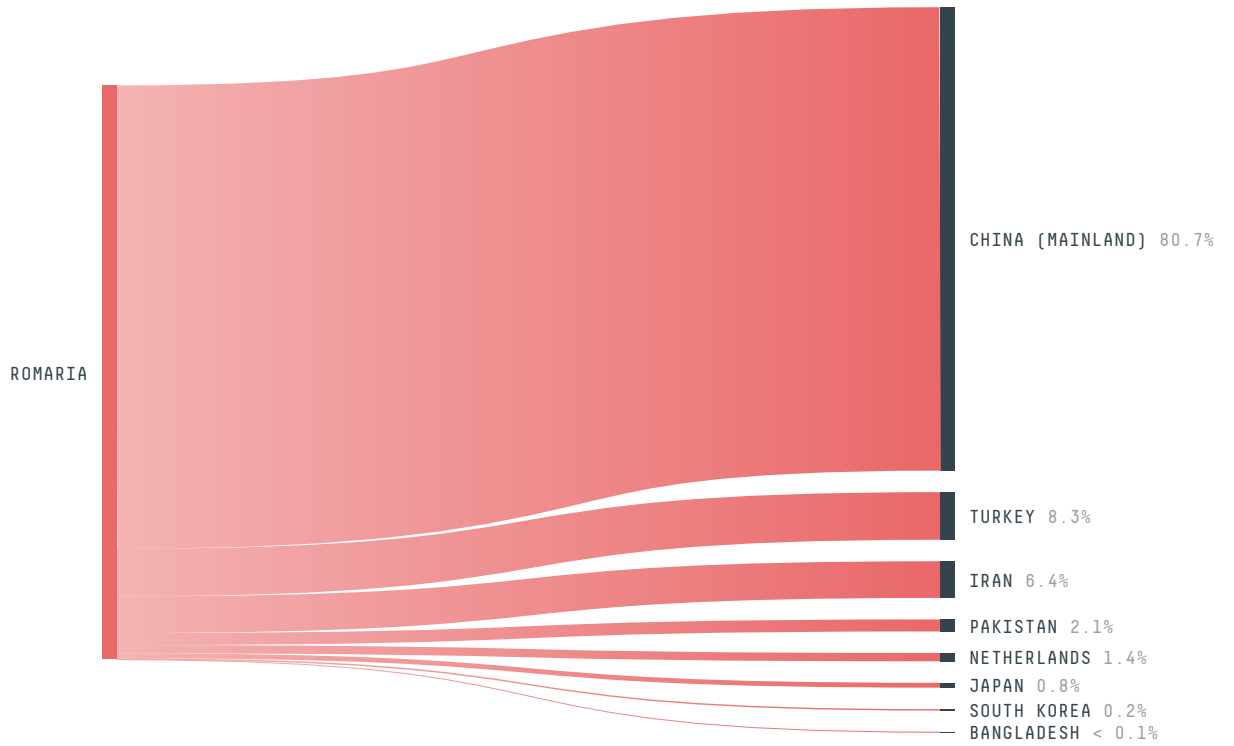
AGRICULTURAL INDICATORS	SCORE
Production of soy	28,272 t
Soy yield	3.7 t/ha
Agricultural land used for soy	- %
ENVIRONMENTAL INDICATORS	SCORE
Territorial deforestation	3 ha
Soy deforestation	< 1 ha
Land-based CO2 emissions	409.3 t CO2
Water scarcity	7 /7

SOCIO-ECONOMIC INDICATORS	SCORE
Human Development Index	0.708 /1
GDP per capita	- USD/capita
GDP from agriculture	- %
Smallholder dominance	30 %
Reported cases of forced labour	0
Reported cases of land conflicts	-
Population	3,671
TERRITORIAL GOVERNANCE	SCORE
Legal Reserve deficit	3,375.8 ha
Legal Reserve deficit as a % of private land	9.5 %
Protected vegetation in private land	1,956.9 ha
Unprotected vegetation in private land	714.9 ha
ACTOR COMMITMENTS	SCORE
Round Table on Responsible Soy	- t

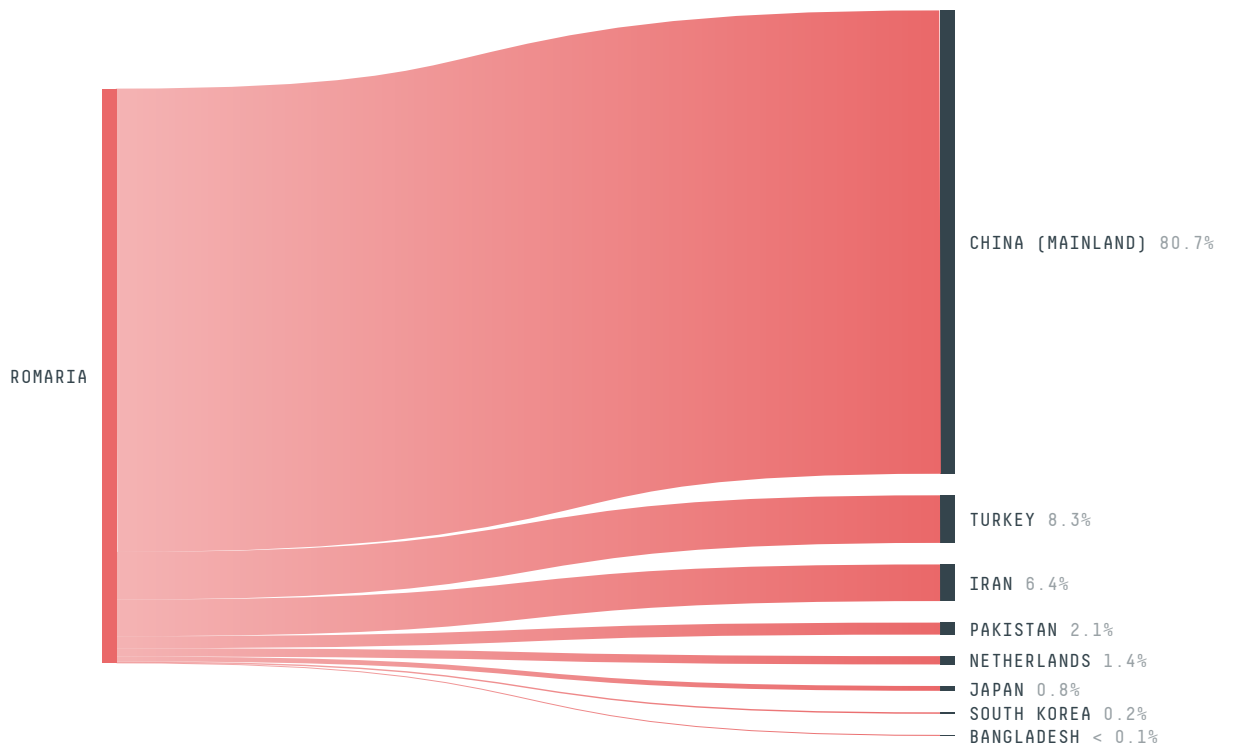
## DEFORESTATION TRAJECTORY OF ROMARIA



## TOP TRADERS OF SOY IN ROMARIA IN 2018




## TOP IMPORTING COUNTRIES OF SOY FROM ROMANIA IN 2018




Trase is a partnership between

 Stockholm Environment Institute

 Global Canopy Programme

In collaboration with

 vizzuality

 The European Forest Institute

and many other organizations and individuals.

Donors

 The Global Environment Facility

 WWF

 Europe

 Gordon and Betty Moore Foundation

 The Nature Conservancy

 Department for International Development

 Formas

 Norway's International Climate and Forest Initiative (NICFI)

[Terms of Use](#) · [Privacy policy](#) · [Cookie policy](#) · [Contact us](#)