



# trase

## Alto paraiso

COMMODITY **Soy**    YEAR **2017**    COUNTRY **Brazil**    BIOME **Amazonia**    STATE **Rondonia**

AREA **2,652 km<sup>2</sup>**    PRODUCTION OF SOY **21,882 t**    SOY LAND **6,188 ha**

In 2017, Alto Paraiso produced 21,882 t of soy occupying a total of 6,188 ha of land. With 0.01% of the total production, it ranks 775th in Brazil in soy production, and 10th in the state of Rondonia. The largest exporter of soy in Alto Paraiso was Amaggi, which accounted for 60.0% of the total exports, and the main destination was Spain.

| AGRICULTURAL INDICATORS        | SCORE    | STATE RANKING |
|--------------------------------|----------|---------------|
| Production of soy              | 21,882 t | 10            |
| Soy yield                      | 3.5 t/ha | 2             |
| Agricultural land used for soy | 72.2 %   | 2             |

| ENVIRONMENTAL INDICATORS  | SCORE           | STATE RANKING |
|---------------------------|-----------------|---------------|
| Territorial deforestation | 5,349 ha        | 7             |
| Soy deforestation         | - ha            | -             |
| Land based CO2 emissions  | 2,559,019 t CO2 | 7             |
| Water scarcity            | 2 /7            | 2             |

| SOCIO-ECONOMIC INDICATORS        | SCORE        | STATE RANKING |
|----------------------------------|--------------|---------------|
| Human Development Index          | 0.625 /1     | 27            |
| GDP per capita                   | - USD/capita | -             |
| GDP from agriculture             | - %          | -             |
| Smallholder dominance            | 80 %         | -             |
| Reported cases of forced labour  | -            | -             |
| Reported cases of land conflicts | 2            | 9             |
| Population                       | 19,459       | 20            |

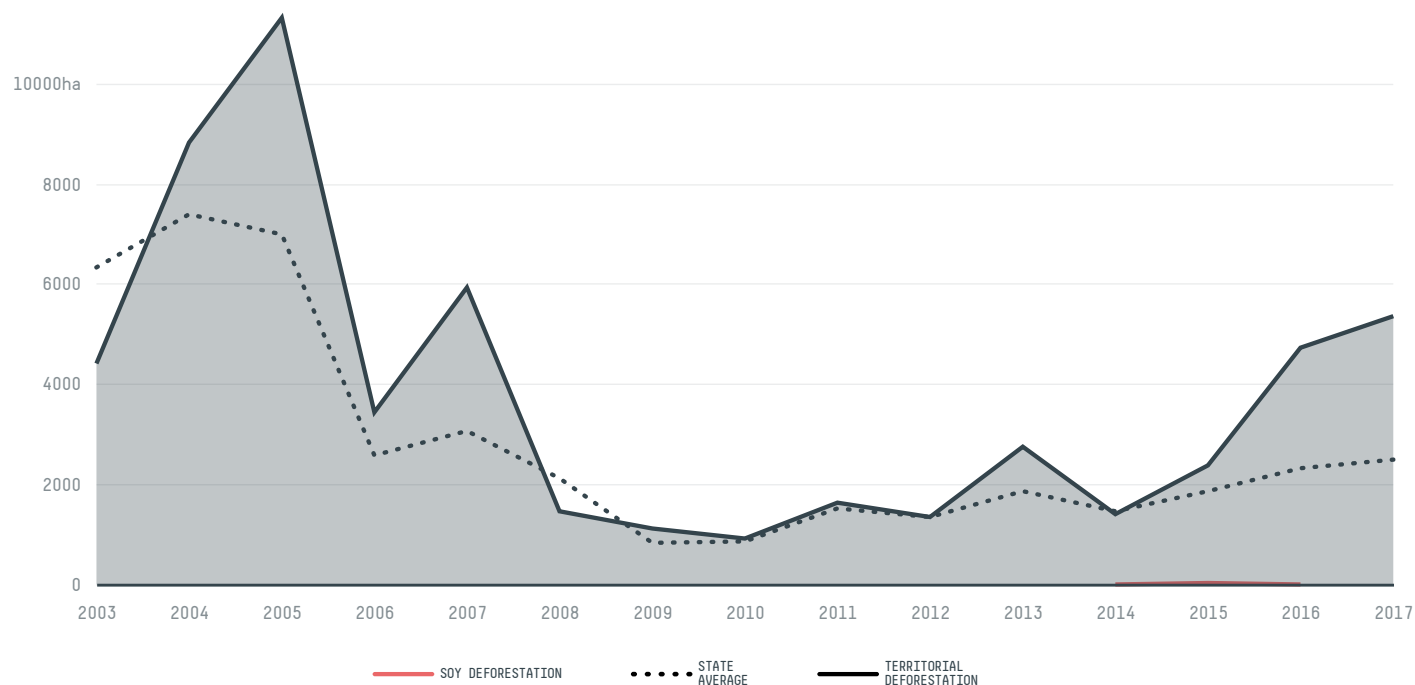
  

| TERRITORIAL GOVERNANCE                       | SCORE       | STATE RANKING |
|--|-------------|---------------|
| Legal Reserve deficit                        | 797.8 ha    | 44            |
| Legal Reserve deficit as a % of private land | 1.1 %       | -             |
| Protected vegetation in private land         | 35,524.2 ha | -             |
| Unprotected vegetation in private land       | 810.9 ha    | 33            |

| ACTOR COMMITMENTS                              | SCORE | STATE RANKING |
|--|-------|---------------|
| Soy traded under zero deforestation commitment | 100 % | 4             |
| Round Table on Responsible Soy                 | 0 t   | 2             |


## DEFORESTATION TRAJECTORY OF ALTO PARAISO



## TOP TRADERS OF SOY IN ALTO PARAISO IN 2017



## TOP IMPORTING COUNTRIES OF SOY FROM ALTO PARAISO IN 2017






**Deforestation alerts in Alto Paraíso, Rondônia, Brazil**

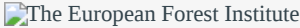
There were **0** GLAD alerts reported in the week of the **18th of May 2020**. This was **normal** compared to the same week in previous years.



Trase is a partnership between

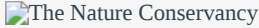



In collaboration with



and many other organizations and individuals.

Donors



[Terms of Use](#) · [Privacy policy](#) · [Cookie policy](#) · [Contact us](#)