



# trase

## Correntina

COMMODITY YEAR COUNTRY BIOME  
**Soy 2018 Brazil Cerrado**

AREA PRODUCTION OF SOY SOY LAND  
**11,492 km<sup>2</sup> 646,428 t 178,079 ha**

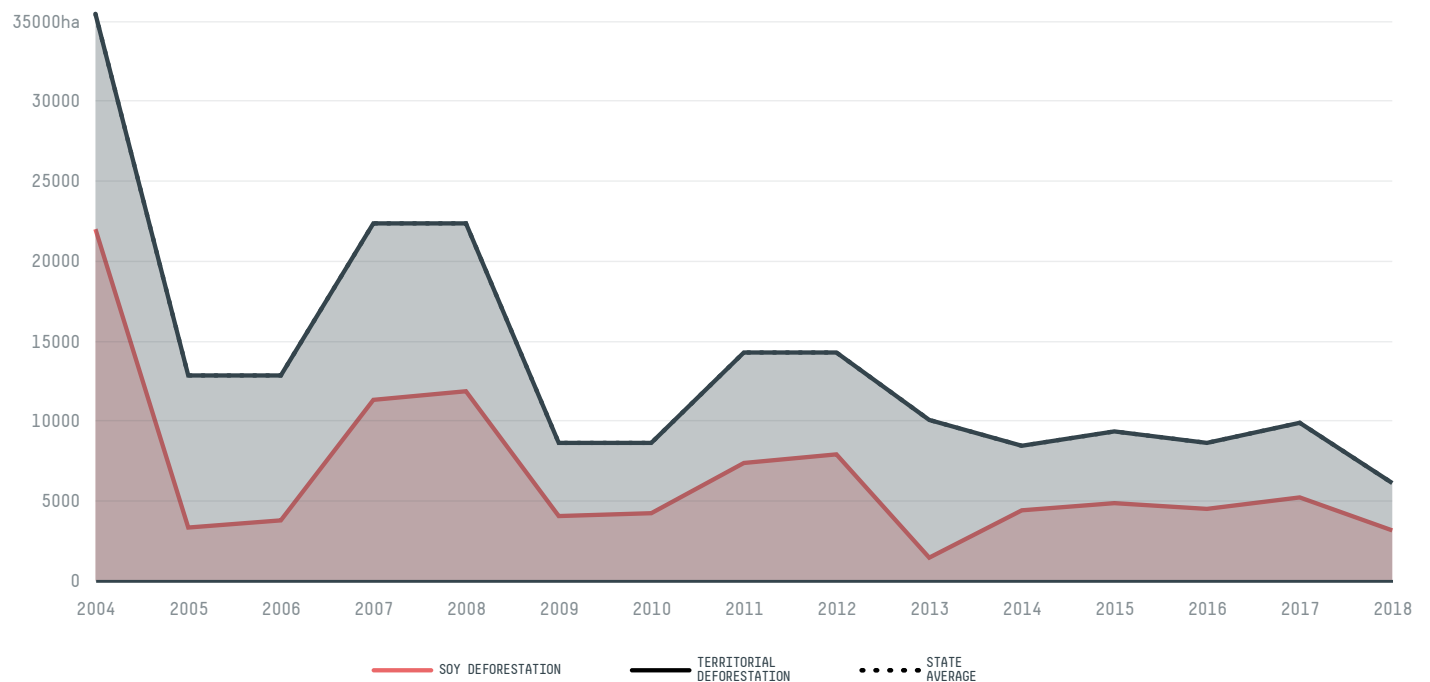
In 2018, Correntina produced 646,428 t of soy occupying a total of 178,079 ha of land. With 0.55% of the total production, it ranks 27th in Brazil in soy production. The largest exporter of soy in Correntina was Bunge, which accounted for 62.1% of the total exports, and the main destination was China (Mainland).

AGRICULTURAL INDICATORS	SCORE
Production of soy	646,428 t
Soy yield	3.6 t/ha
Agricultural land used for soy	- %

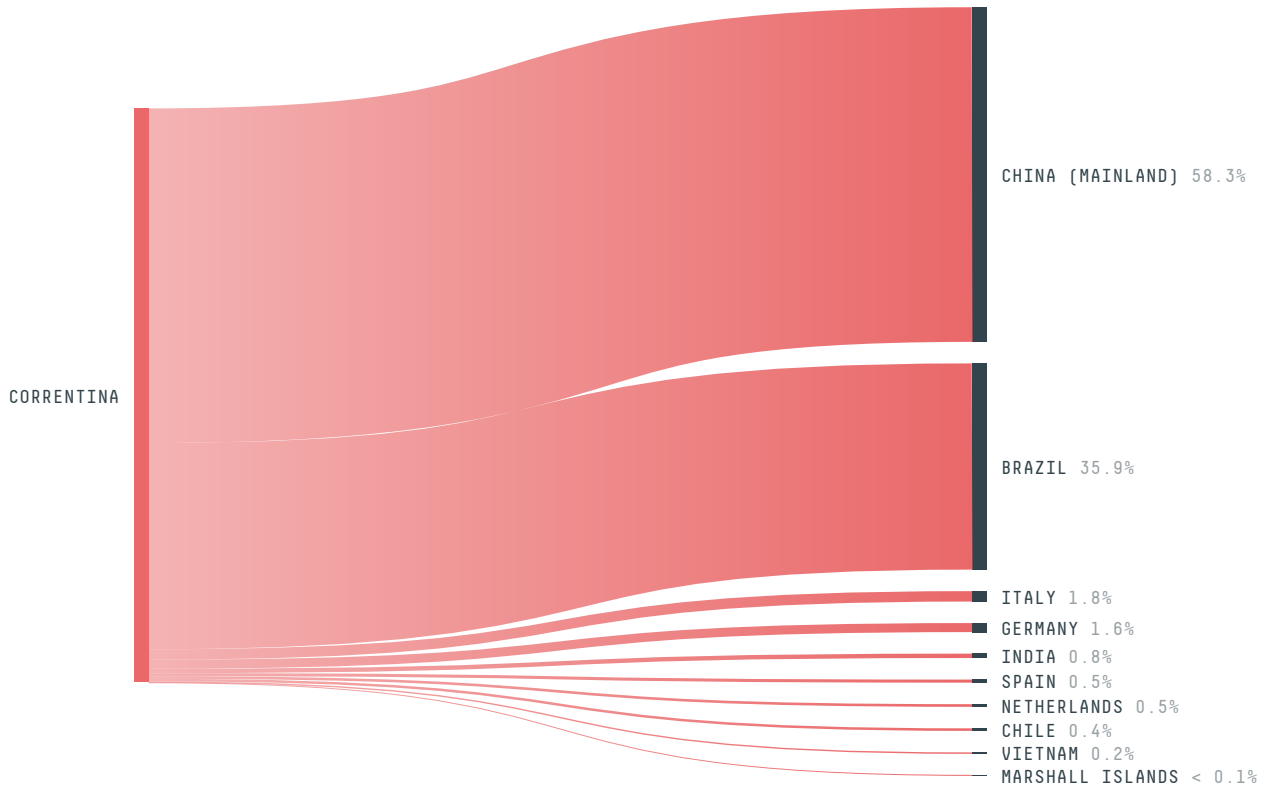
ENVIRONMENTAL INDICATORS	SCORE
Territorial deforestation	6,065 ha
Soy deforestation	3,171 ha
Land-based CO2 emissions	1,112,646.5 t CO2
Water scarcity	3 / 7

SOCIO-ECONOMIC INDICATORS	SCORE
Human Development Index	0.603 /1
GDP per capita	- USD/capita
GDP from agriculture	- %
Smallholder dominance	9 %
Reported cases of forced labour	0
Reported cases of land conflicts	-
Population	32,980
TERRITORIAL GOVERNANCE	SCORE
Legal Reserve deficit	9,113 ha
Legal Reserve deficit as a % of private land	0.9 %
Protected vegetation in private land	187,209.1 ha
Unprotected vegetation in private land	504,985.7 ha
ACTOR COMMITMENTS	SCORE
Round Table on Responsible Soy	71,985.1 t

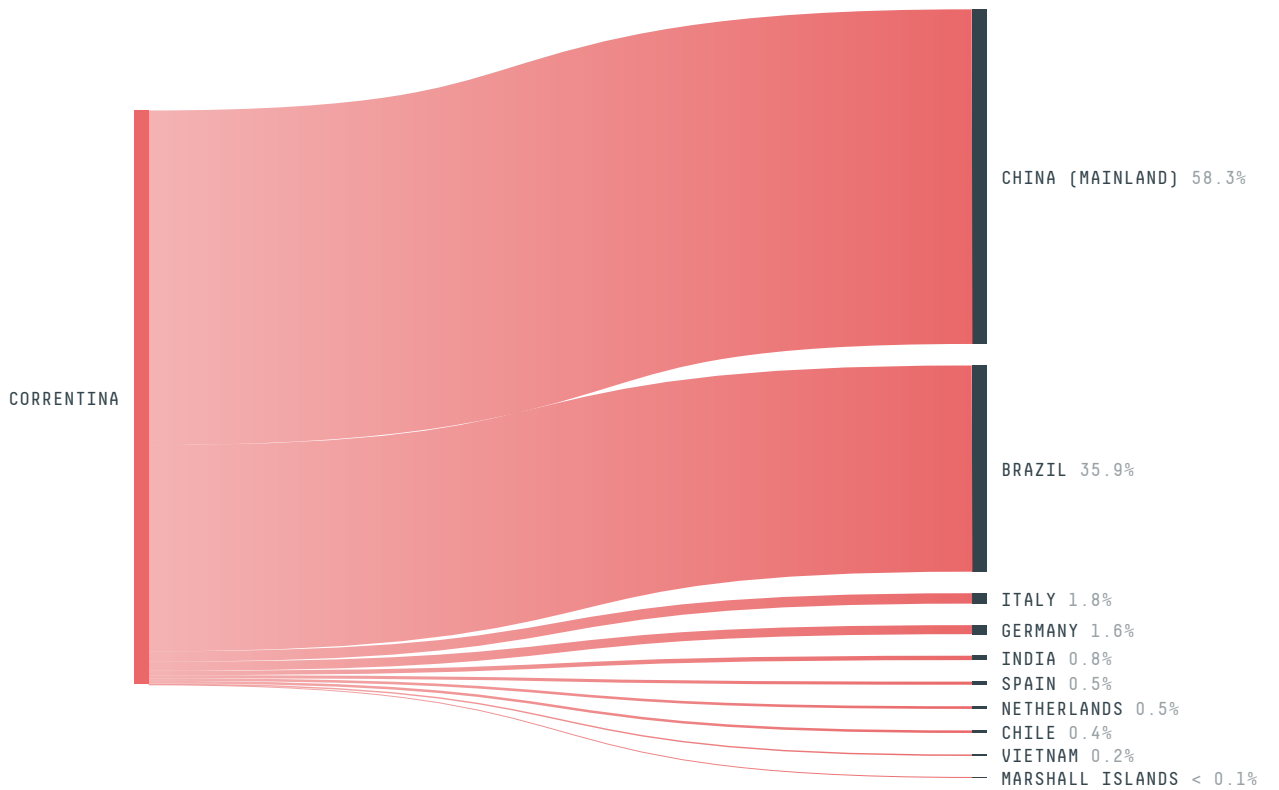
## DEFORESTATION TRAJECTORY OF CORRENTINA



## TOP TRADERS OF SOY IN CORRENTINA IN 2018



## TOP IMPORTING COUNTRIES OF SOY FROM CORRENTINA IN 2018




Trase is a partnership between

 Stockholm Environment Institute

 Global Canopy Programme

In collaboration with

 vizzuality

 The European Forest Institute

and many other organizations and individuals.

Donors

 The Global Environment Facility

 WWF


 Europe

 Gordon and Betty Moore Foundation

 The Nature Conservancy

 Department for International Development

 Formas

 Norway's International Climate and Forest Initiative (NICFI)

[Terms of Use](#) · [Privacy policy](#) · [Cookie policy](#) · [Contact us](#)