



trase

Riachao das neves

COMMODITY YEAR COUNTRY BIOME
Soy 2018 Brazil Cerrado

AREA PRODUCTION OF SOY SOY LAND
5,979 km² 475,490 t 123,504 ha

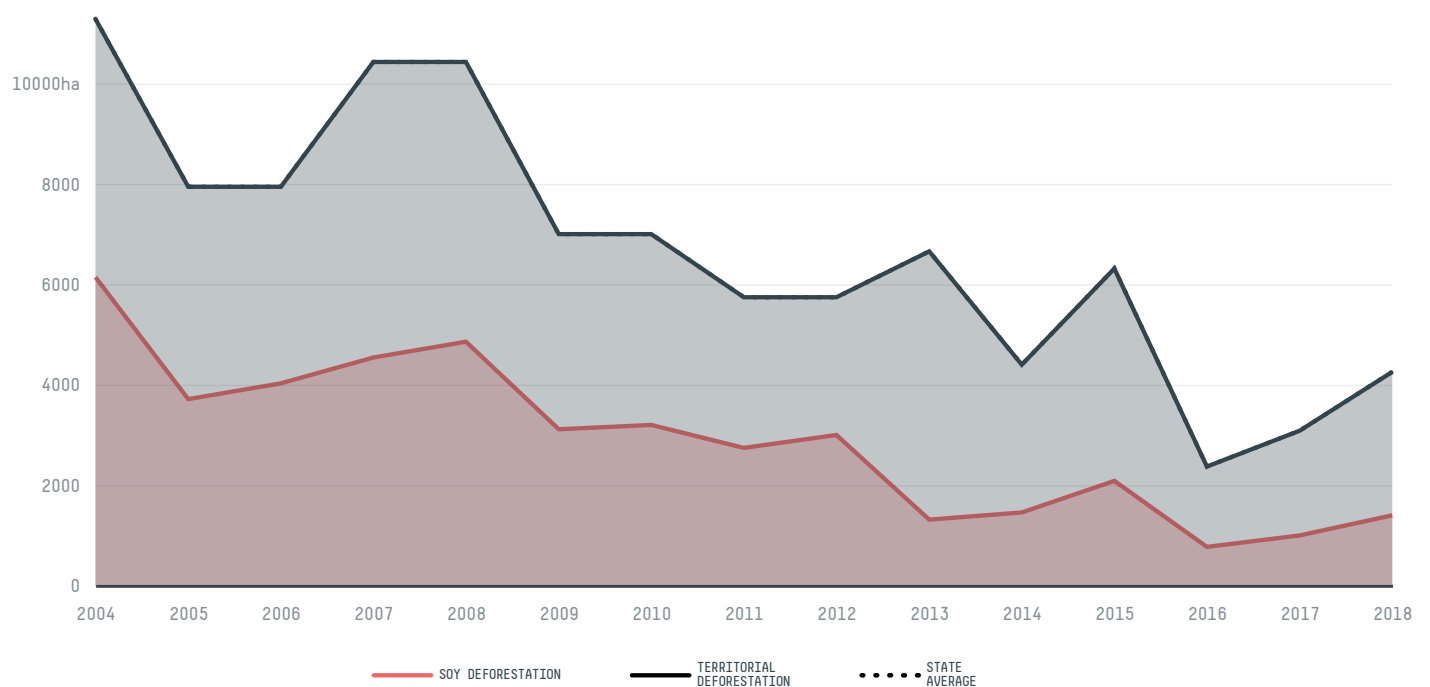
In 2018, Riachao Das Neves produced 475,490 t of soy occupying a total of 123,504 ha of land. With 0.40% of the total production, it ranks 42nd in Brazil in soy production. The largest exporter of soy in Riachao Das Neves was Gavilon, which accounted for 33.3% of the total exports, and the main destination was China (Mainland).

AGRICULTURAL INDICATORS	SCORE
Production of soy	475,490 t
Soy yield	3.9 t/ha
Agricultural land used for soy	- %


ENVIRONMENTAL INDICATORS	SCORE
Territorial deforestation	4,262 ha
Soy deforestation	1,404 ha
Land-based CO2 emissions	641,943.9 t CO2
Water scarcity	2 / 7

SOCIO-ECONOMIC INDICATORS	SCORE
Human Development Index	0.578 /1
GDP per capita	- USD/capita
GDP from agriculture	- %
Smallholder dominance	13 %
Reported cases of forced labour	0
Reported cases of land conflicts	-
Population	23,209
TERRITORIAL GOVERNANCE	SCORE
Legal Reserve deficit	5,259.9 ha
Legal Reserve deficit as a % of private land	1.1 %
Protected vegetation in private land	89,783.3 ha
Unprotected vegetation in private land	214,898.5 ha
ACTOR COMMITMENTS	SCORE
Round Table on Responsible Soy	49,114 t


DEFORESTATION TRAJECTORY OF RIACHAO DAS NEVES



TOP TRADERS OF SOY IN RIACHAO DAS NEVES IN 2018




TOP IMPORTING COUNTRIES OF SOY FROM RIACHAO DAS NEVES IN 2018




Trase is a partnership between

 Stockholm Environment Institute

 Global Canopy Programme

In collaboration with

 vizzuality

 The European Forest Institute

and many other organizations and individuals.

Donors

 The Global Environment Facility

 WWF

 Europe

 Gordon and Betty Moore Foundation

 The Nature Conservancy

 Department for International Development

 Formas

 Norway's International Climate and Forest Initiative (NICFI)

[Terms of Use](#) · [Privacy policy](#) · [Cookie policy](#) · [Contact us](#)