



trase

Barreiras

COMMODITY YEAR COUNTRY BIOME
Soy 2018 Brazil Cerrado

AREA PRODUCTION OF SOY SOY LAND
7,538 km² 772,788 t 187,570 ha

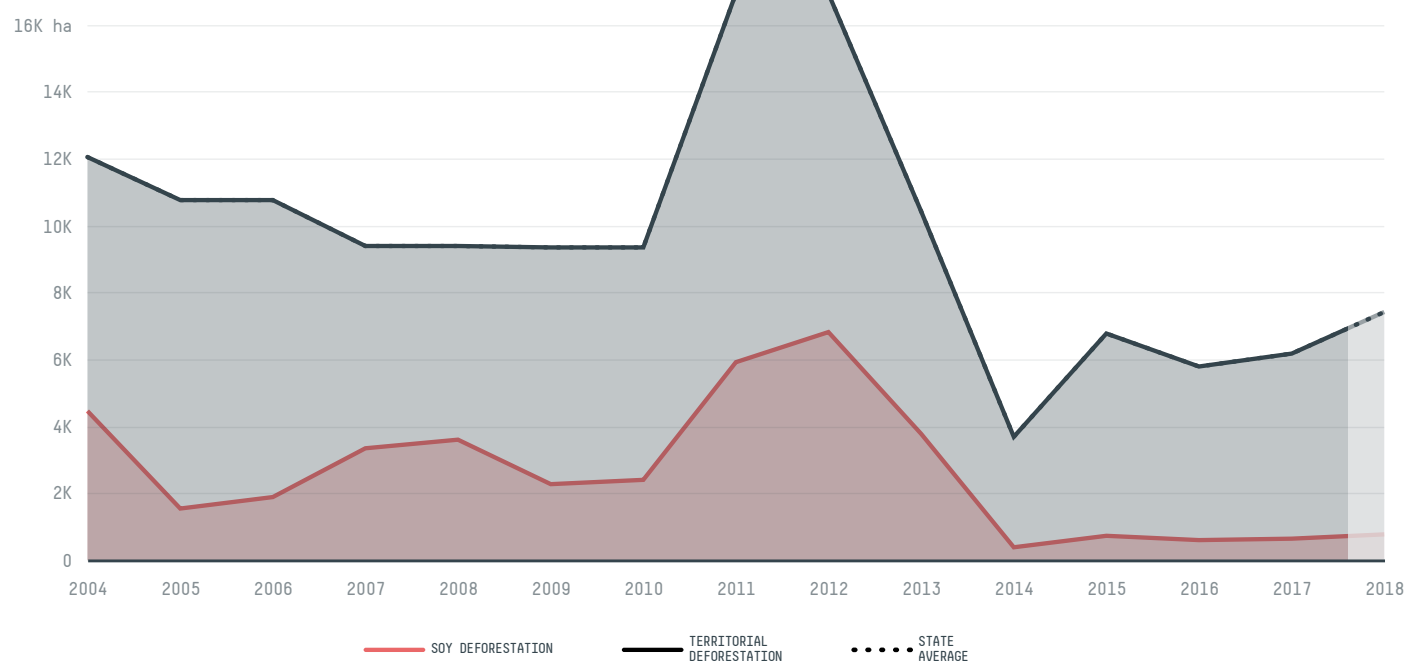
In 2018, Barreiras produced 772,788 t of soy occupying a total of 187,570 ha of land. With 0.66% of the total production, it ranks 20th in Brazil in soy production. The largest exporter of soy in Barreiras was Glencore, which accounted for 67.3% of the total exports, and the main destination was China (Mainland).

AGRICULTURAL INDICATORS	SCORE
Production of soy	772,788 t
Soy yield	4.1 t/ha
Agricultural land used for soy	- %

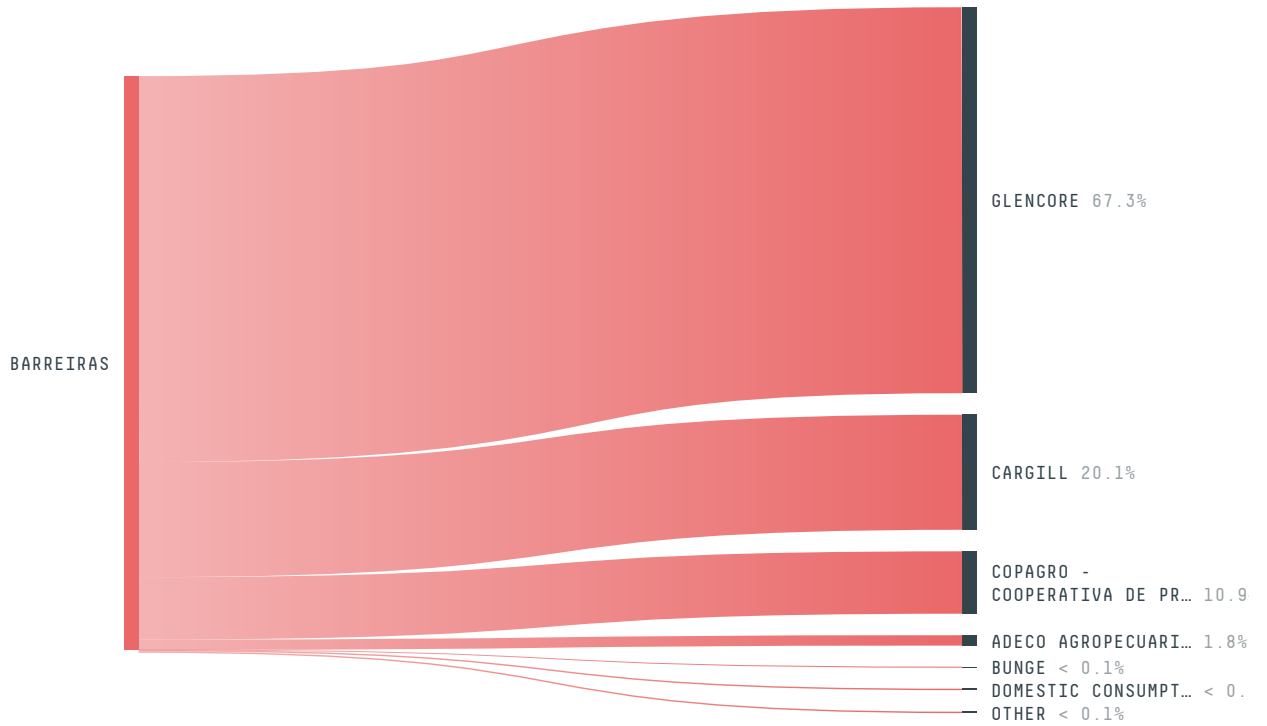
ENVIRONMENTAL INDICATORS	SCORE
Territorial deforestation	7,391 ha
Soy deforestation	775 ha
Land-based CO2 emissions	738,428.3 t CO2
Water scarcity	5 / 7

SOCIO-ECONOMIC INDICATORS		SCORE
Human Development Index		0.721 /1
GDP per capita		- USD/capita
GDP from agriculture		- %
Smallholder dominance		10 %
Reported cases of forced labour		0
Reported cases of land conflicts		-
Population		150,896
TERRITORIAL GOVERNANCE		SCORE
Legal Reserve deficit		10,165.8 ha
Legal Reserve deficit as a % of private land		1.8 %
Protected vegetation in private land		98,129.4 ha
Unprotected vegetation in private land		249,095.9 ha
ACTOR COMMITMENTS		SCORE
Round Table on Responsible Soy		54,702 t

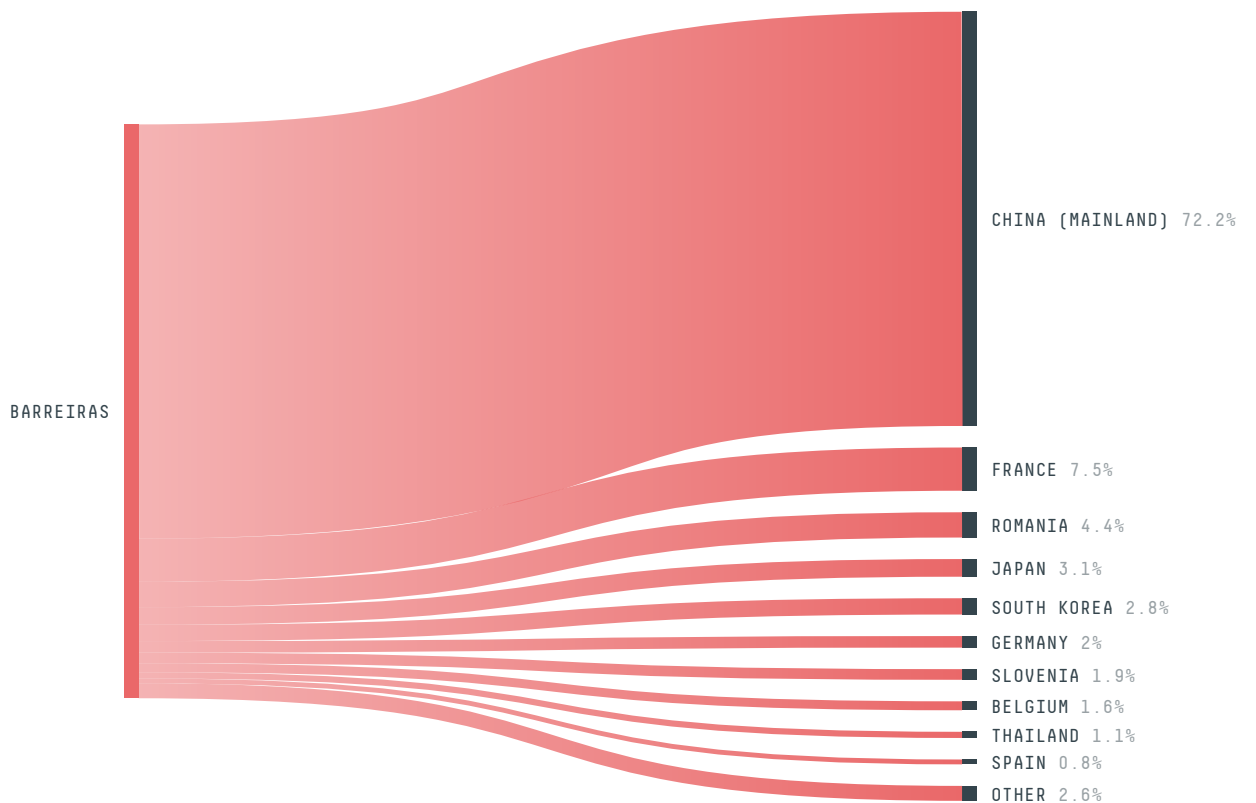
DEFORESTATION TRAJECTORY OF BARREIRAS



TOP TRADERS OF SOY IN BARREIRAS IN 2018




TOP IMPORTING COUNTRIES OF SOY FROM BARREIRAS IN 2018




Trase is a partnership between

 Stockholm Environment Institute

 Global Canopy Programme

In collaboration with

 vizzuality

 The European Forest Institute

and many other organizations and individuals.

Donors

 The Global Environment Facility

 WWF


 Europe

 Gordon and Betty Moore Foundation

 The Nature Conservancy

 Department for International Development

 Formas

 Norway's International Climate and Forest Initiative (NICFI)

[Terms of Use](#) · [Privacy policy](#) · [Cookie policy](#) · [Contact us](#)