



trase

Jundia

COMMODITY YEAR COUNTRY BIOME STATE
Soy 2017 Brazil Mata atlantica Alagoas

AREA PRODUCTION OF SOY SOY LAND
89 km² 110 t 55 ha

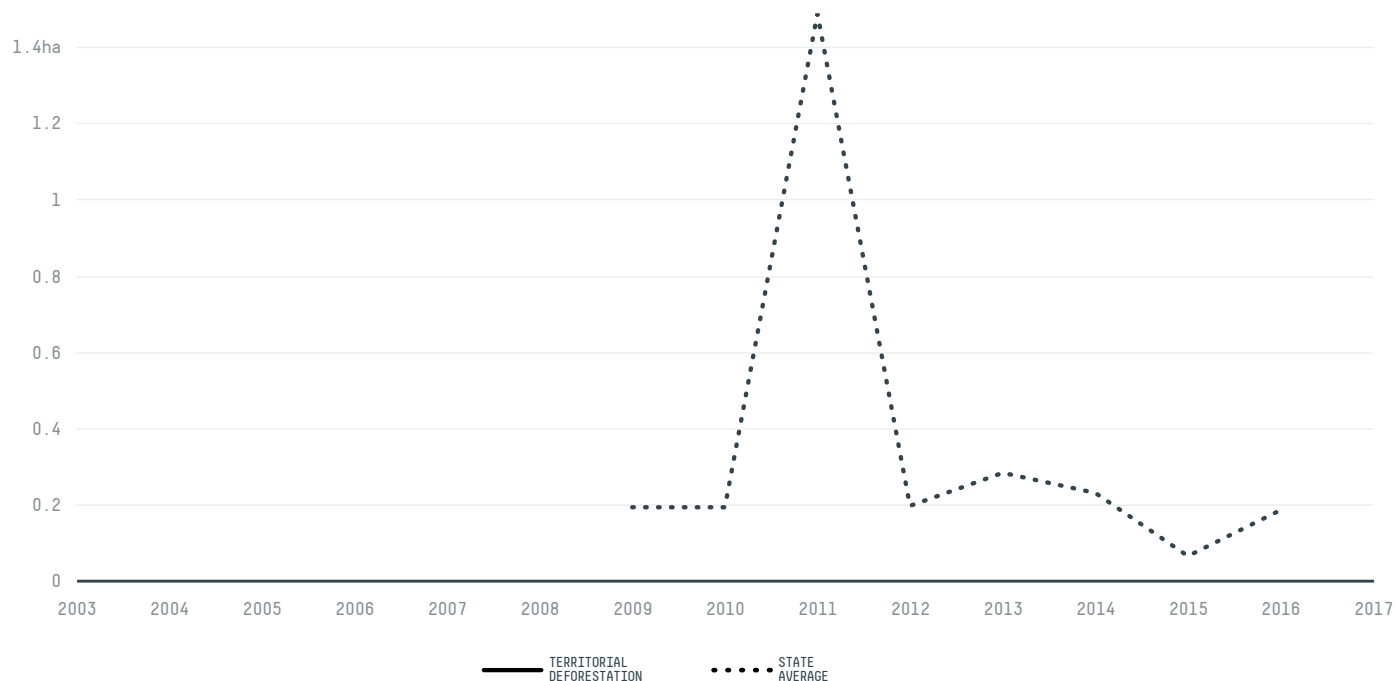
In 2017, Jundia produced 110 t of soy occupying a total of 55 ha of land. With less than 0.01% of the total production, it ranks 1643rd in Brazil in soy production, and 4th in the state of Alagoas. The largest exporter of soy in Jundia was Usina Sao Jose, which accounted for 100.0% of the total exports, and the main destination was China (Mainland).

AGRICULTURAL INDICATORS	SCORE	STATE RANKING
Production of soy	110 t	4
Soy yield	2 t/ha	4
Agricultural land used for soy	2.4 %	1

ENVIRONMENTAL INDICATORS	SCORE	STATE RANKING
Territorial deforestation	0 ha	1
Soy deforestation	- ha	-
Land based CO2 emissions	0 t CO2	1
Water scarcity	7 /7	1

SOCIO-ECONOMIC INDICATORS	SCORE	STATE RANKING
Human Development Index	0.562 /1	36
GDP per capita	- USD/capita	-
GDP from agriculture	- %	-
Smallholder dominance	9 %	-
Reported cases of forced labour	-	-
Reported cases of land conflicts	-	-
Population	4,275	100
TERRITORIAL GOVERNANCE	SCORE	STATE RANKING
Legal Reserve deficit	128.9 ha	46
Legal Reserve deficit as a % of private land	12.8 %	-
Protected vegetation in private land	13.3 ha	-
Unprotected vegetation in private land	0 ha	95
ACTOR COMMITMENTS	SCORE	STATE RANKING
Soy traded under zero deforestation commitment	0 %	1
Round Table on Responsible Soy	0 t	1

DEFORESTATION TRAJECTORY OF JUNDIA



TOP TRADERS OF SOY IN JUNDIA IN 2017



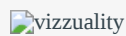
TOP IMPORTING COUNTRIES OF SOY FROM JUNDIA IN 2017





Trase is a partnership between



In collaboration with



Donors



and many other organizations and individuals.

