



trase

Sao miguel dos campos

COMMODITY: **Soy** YEAR: **2017** COUNTRY: **Brazil** BIOME: **Mata atlantica** STATE: **Alagoas**

AREA: **361 km²** PRODUCTION OF SOY: **180 t** SOY LAND: **60 ha**

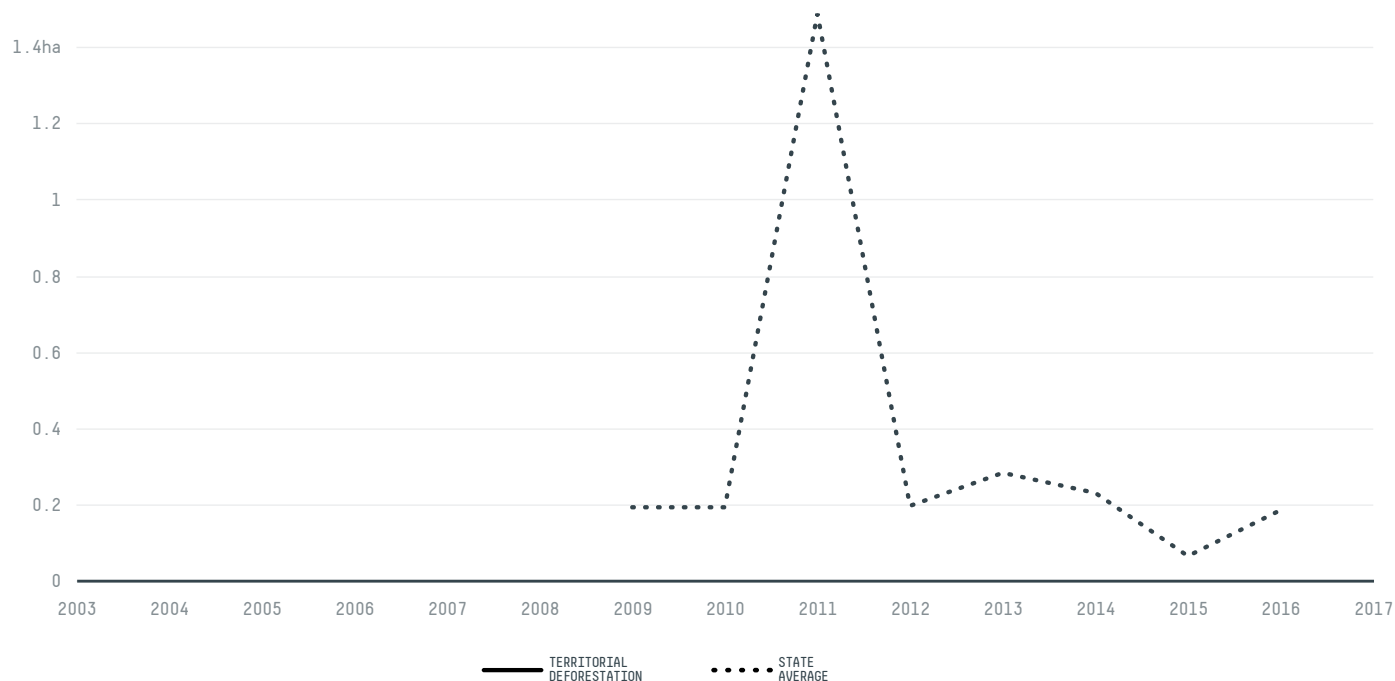
In 2017, Sao Miguel Dos Campos produced 180 t of soy occupying a total of 60 ha of land. With less than 0.01% of the total production, it ranks 1624th in Brazil in soy production, and 3rd in the state of Alagoas. The largest exporter of soy in Sao Miguel Dos Campos was Usina Sao Jose, which accounted for 100.0% of the total exports, and the main destination was China (Mainland).

AGRICULTURAL INDICATORS	SCORE	STATE RANKING
Production of soy	180 t	3
Soy yield	3 t/ha	2
Agricultural land used for soy	0.4 %	4

ENVIRONMENTAL INDICATORS	SCORE	STATE RANKING
Territorial deforestation	0 ha	1
Soy deforestation	- ha	-
Land based CO2 emissions	0 t CO2	1
Water scarcity	7 /7	1

SOCIO-ECONOMIC INDICATORS	SCORE	STATE RANKING
Human Development Index	0.623 /1	9
GDP per capita	- USD/capita	-
GDP from agriculture	- %	-
Smallholder dominance	12 %	-
Reported cases of forced labour	-	-
Reported cases of land conflicts	-	-
Population	59,077	7
TERRITORIAL GOVERNANCE	SCORE	STATE RANKING
Legal Reserve deficit	1,414.4 ha	3
Legal Reserve deficit as a % of private land	5.8 %	-
Protected vegetation in private land	2,748.6 ha	-
Unprotected vegetation in private land	101 ha	68
ACTOR COMMITMENTS	SCORE	STATE RANKING
Soy traded under zero deforestation commitment	0 %	1
Round Table on Responsible Soy	0 t	1

DEFORESTATION TRAJECTORY OF SAO MIGUEL DOS CAMPOS



TOP TRADERS OF SOY IN SAO MIGUEL DOS CAMPOS IN 2017

SAO MIGUEL DOS CAMPOS



USINA SAO JOSE 100%


TOP IMPORTING COUNTRIES OF SOY FROM SAO MIGUEL DOS CAMPOS IN 2017

SAO MIGUEL DOS CAMPOS

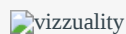


CHINA (MAINLAND) 100%

Trase is a partnership between



In collaboration with



and many other organizations and individuals.

Donors

