



trase

Aparecida

COMMODITY **Soy** YEAR **2014** COUNTRY **Brazil** BIOME **Caatinga** STATE **Paraiba**

AREA **296 km²** PRODUCTION OF SOY **420 t** SOY LAND **175 ha**

In 2014, Aparecida produced 420 t of soy occupying a total of 175 ha of land. With less than 0.01% of the total production, it ranks 1301st in Brazil in soy production, and 1st in the state of Paraiba. The largest exporter of soy in Aparecida was Schulz Bc Equipamentos E Acessorios Tubulares, which accounted for 100.0% of the total exports, and the main destination was Thailand.


AGRICULTURAL INDICATORS	SCORE	STATE RANKING
Production of soy	420 t	1
Soy yield	2.4 t/ha	1
Agricultural land used for soy	55.3 %	1
ENVIRONMENTAL INDICATORS	SCORE	STATE RANKING
Territorial deforestation	- ha	-
Soy deforestation	- ha	-
Land based CO2 emissions	- t CO2	-
Water scarcity	4 /7	4

SOCIO-ECONOMIC INDICATORS	SCORE	STATE RANKING
Human Development Index	0.578 /1	62
GDP per capita	3,328 USD/capita	73
GDP from agriculture	10.3 %	61
Smallholder dominance	57 %	-
Reported cases of forced labour	-	-
Reported cases of land conflicts	-	-
Population	8,081	99
TERRITORIAL GOVERNANCE	SCORE	STATE RANKING
Legal Reserve deficit	0 ha	74
Legal Reserve deficit as a % of private land	0 %	-
Protected vegetation in private land	3,047 ha	-
Unprotected vegetation in private land	8,193.3 ha	41
ACTOR COMMITMENTS	SCORE	STATE RANKING
Soy traded under zero deforestation commitment	0 %	1
Round Table on Responsible Soy	- t	-

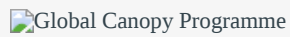
TOP TRADERS OF SOY IN APARECIDA IN 2014



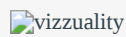
TOP IMPORTING COUNTRIES OF SOY FROM APARECIDA IN 2014



Trase is a partnership between



In collaboration with



and many other organizations and individuals.

Donors



[Terms of Use](#) · [Privacy policy](#) · [Cookie policy](#) · [Contact us](#)