



trase

Tanque do piaui

COMMODITY YEAR COUNTRY BIOME STATE
Soy **2017** **Brazil** **Caatinga** **Piaui**

AREA PRODUCTION OF SOY SOY LAND
399 km² **900 t** **300 ha**

In 2017, Tanque Do Piaui produced 900 t of soy occupying a total of 300 ha of land. With less than 0.01% of the total production, it ranks 1469th in Brazil in soy production, and 24th in the state of Piaui. The largest exporter of soy in Tanque Do Piaui was Queiroz Galvao Alimentos, which accounted for 100.0% of the total exports, and the main destination was Spain.


AGRICULTURAL INDICATORS	SCORE	STATE RANKING
Production of soy	900 t	24
Soy yield	3 t/ha	11
Agricultural land used for soy	14.4 %	25
ENVIRONMENTAL INDICATORS	SCORE	STATE RANKING
Territorial deforestation	- ha	-
Soy deforestation	- ha	-
Land based CO2 emissions	- t CO2	-
Water scarcity	3 /7	5

SOCIO-ECONOMIC INDICATORS	SCORE	STATE RANKING
Human Development Index	0.579 /1	56
GDP per capita	- USD/capita	-
GDP from agriculture	- %	-
Smallholder dominance	74 %	-
Reported cases of forced labour	-	-
Reported cases of land conflicts	-	-
Population	2,683	215
TERRITORIAL GOVERNANCE	SCORE	STATE RANKING
Legal Reserve deficit	0 ha	59
Legal Reserve deficit as a % of private land	0 %	-
Protected vegetation in private land	2,578.9 ha	-
Unprotected vegetation in private land	7,172.6 ha	144
ACTOR COMMITMENTS	SCORE	STATE RANKING
Soy traded under zero deforestation commitment	0 %	17
Round Table on Responsible Soy	0 t	6

TOP TRADERS OF SOY IN TANQUE DO PIAUI IN 2017



TOP IMPORTING COUNTRIES OF SOY FROM TANQUE DO PIAUI IN 2017




Deforestation alerts in Tanque do Piauí, Piauí, Brazil

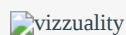
There were **0** GLAD alerts reported in the week of the **11th of May 2020**. This was **unusually low** compared to the same week in previous years.



Trase is a partnership between



In collaboration with



and many other organizations and individuals.

Donors

