



trase

Antonio almeida

COMMODITY YEAR COUNTRY BIOME STATE
Soy 2017 Brazil Cerrado Piaui

AREA PRODUCTION OF SOY SOY LAND
646 km² 18,295 t 6,074 ha

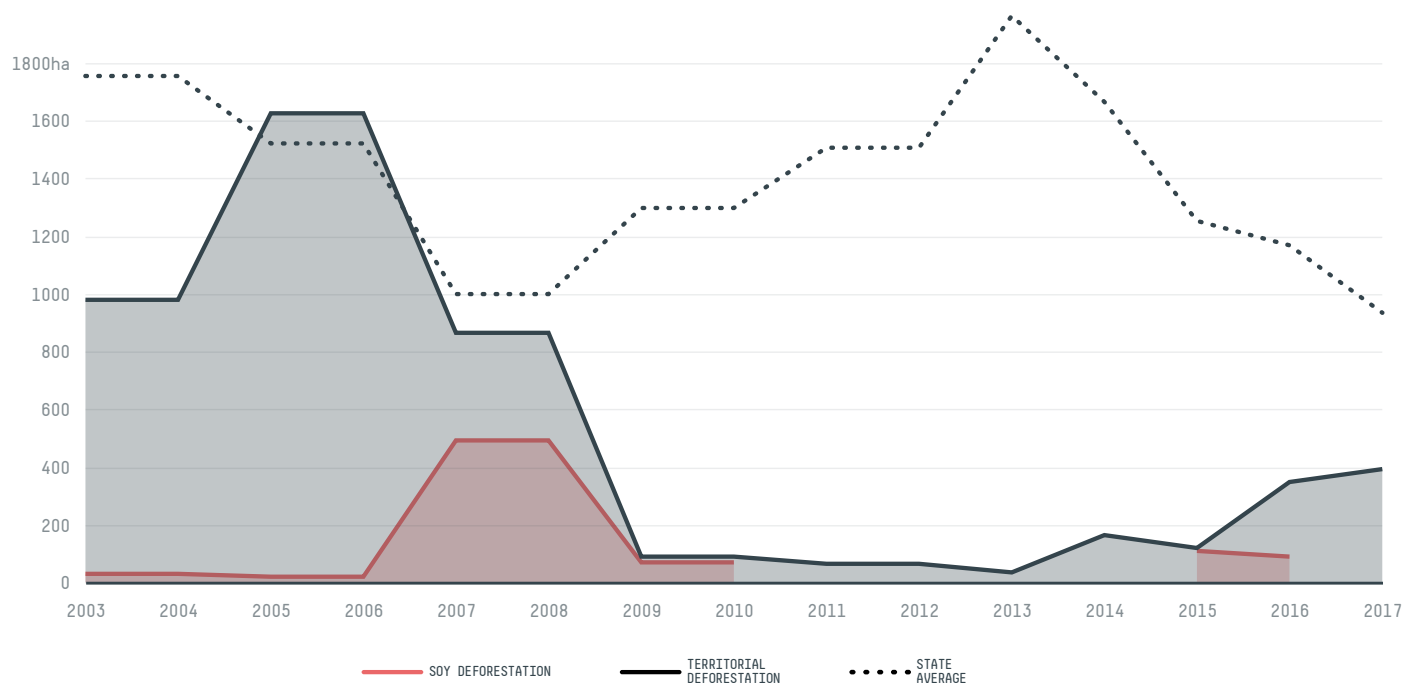
In 2017, Antonio Almeida produced 18,295 t of soy occupying a total of 6,074 ha of land. With 0.01% of the total production, it ranks 840th in Brazil in soy production, and 15th in the state of Piaui.

AGRICULTURAL INDICATORS	SCORE	STATE RANKING
Production of soy	18,295 t	15
Soy yield	3 t/ha	10
Agricultural land used for soy	89.7 %	1

ENVIRONMENTAL INDICATORS	SCORE	STATE RANKING
Territorial deforestation	391 ha	25
Soy deforestation	- ha	-
Land based CO2 emissions	46,595 t CO2	24
Water scarcity	5 / 7	3

SOCIO-ECONOMIC INDICATORS	SCORE	STATE RANKING
Human Development Index	0.62 /1	22
GDP per capita	- USD/capita	-
GDP from agriculture	- %	-
Smallholder dominance	20 %	-
Reported cases of forced labour	-	-
Reported cases of land conflicts	-	-
Population	3,090	204
TERRITORIAL GOVERNANCE	SCORE	STATE RANKING
Legal Reserve deficit	299.2 ha	14
Legal Reserve deficit as a % of private land	1.1 %	-
Protected vegetation in private land	5,264.3 ha	-
Unprotected vegetation in private land	15,911.2 ha	85
ACTOR COMMITMENTS	SCORE	STATE RANKING
Soy traded under zero deforestation commitment	- %	17
Round Table on Responsible Soy	0 t	6

DEFORESTATION TRAJECTORY OF ANTONIO ALMEIDA



TOP TRADERS OF SOY IN ANTONIO ALMEIDA IN 2017

ANTONIO ALMEIDA

DOMESTIC
CONSUMPTION 100%

TOP IMPORTING COUNTRIES OF SOY FROM ANTONIO ALMEIDA IN 2017

ANTONIO ALMEIDA

BRAZIL 100%




Deforestation alerts in Antônio Almeida, Piauí, Brazil

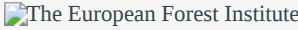
There were **0** GLAD alerts reported in the week of the **18th of May 2020**. This was **normal** compared to the same week in previous years.



Trase is a partnership between




In collaboration with



and many other organizations and individuals.

Donors



[Terms of Use](#) · [Privacy policy](#) · [Cookie policy](#) · [Contact us](#)