



trase

Sucupira do norte

COMMODITY YEAR COUNTRY BIOME STATE
Soy 2017 Brazil Cerrado Maranhao

AREA PRODUCTION OF SOY SOY LAND
1,074 km² 3,855 t 1,285 ha

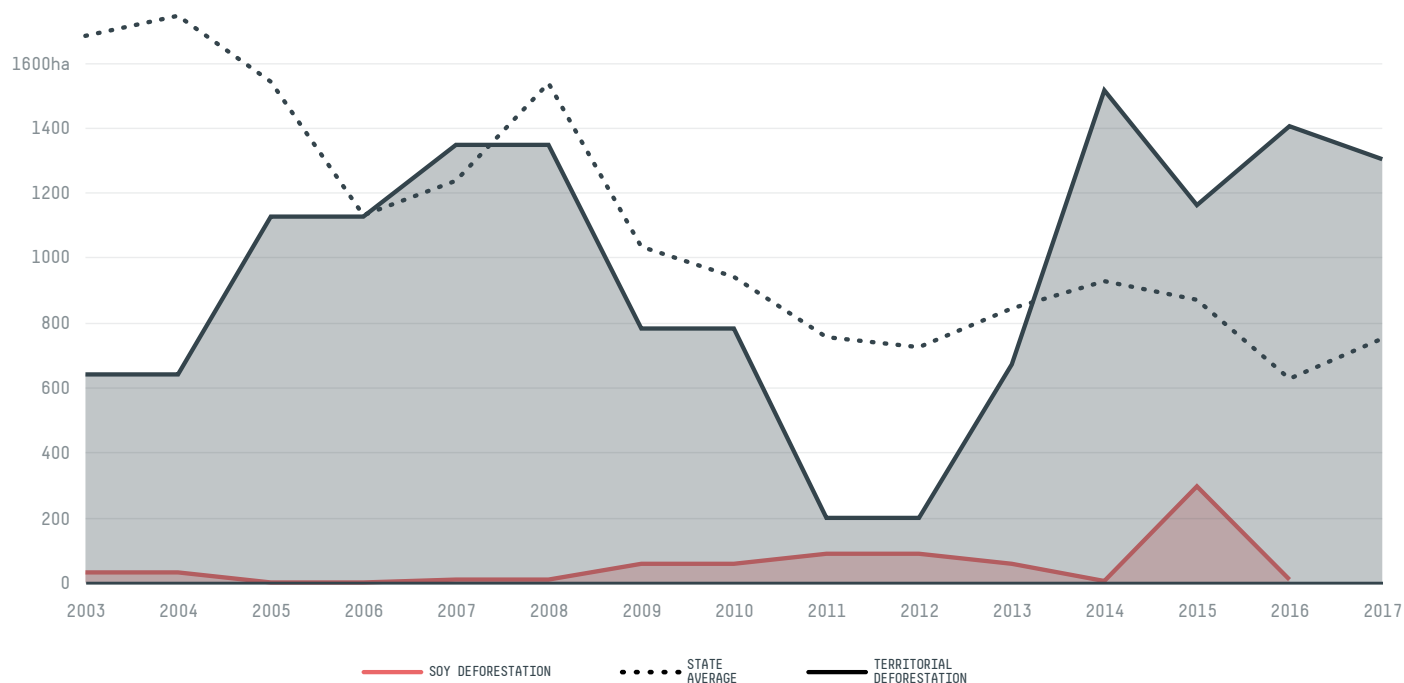
In 2017, Sucupira Do Norte produced 3,855 t of soy occupying a total of 1,285 ha of land. With less than 0.01% of the total production, it ranks 1216th in Brazil in soy production, and 42nd in the state of Maranhao.

AGRICULTURAL INDICATORS	SCORE	STATE RANKING
Production of soy	3,855 t	42
Soy yield	3 t/ha	22
Agricultural land used for soy	19.8 %	45

ENVIRONMENTAL INDICATORS	SCORE	STATE RANKING
Territorial deforestation	1,303 ha	42
Soy deforestation	- ha	-
Land based CO2 emissions	177,427 t CO2	54
Water scarcity	2 / 7	6

SOCIO-ECONOMIC INDICATORS	SCORE	STATE RANKING
Human Development Index	0.579 /1	58
GDP per capita	- USD/capita	-
GDP from agriculture	- %	-
Smallholder dominance	48 %	-
Reported cases of forced labour	-	-
Reported cases of land conflicts	-	-
Population	10,454	176
TERRITORIAL GOVERNANCE	SCORE	STATE RANKING
Legal Reserve deficit	304.8 ha	105
Legal Reserve deficit as a % of private land	0.7 %	-
Protected vegetation in private land	22,022.1 ha	-
Unprotected vegetation in private land	16,180.2 ha	57
ACTOR COMMITMENTS	SCORE	STATE RANKING
Soy traded under zero deforestation commitment	- %	39
Round Table on Responsible Soy	0 t	8

DEFORESTATION TRAJECTORY OF SUCUPIRA DO NORTE



TOP TRADERS OF SOY IN SUCUPIRA DO NORTE IN 2017

SUCUPIRA DO NORTE

DOMESTIC CONSUMPTION 100%

TOP IMPORTING COUNTRIES OF SOY FROM SUCUPIRA DO NORTE IN 2017

SUCUPIRA DO NORTE

BRAZIL 100%




Deforestation alerts in Sucupira do Norte, Maranhão, Brazil

There were **0** GLAD alerts reported in the week of the **11th of May 2020**. This was **low** compared to the same week in previous years.



Trase is a partnership between





In collaboration with



and many other organizations and individuals.

Donors



[Terms of Use](#) · [Privacy policy](#) · [Cookie policy](#) · [Contact us](#)