



trase

Tasso fragoso

COMMODITY YEAR COUNTRY BIOME
Soy 2018 Brazil Cerrado

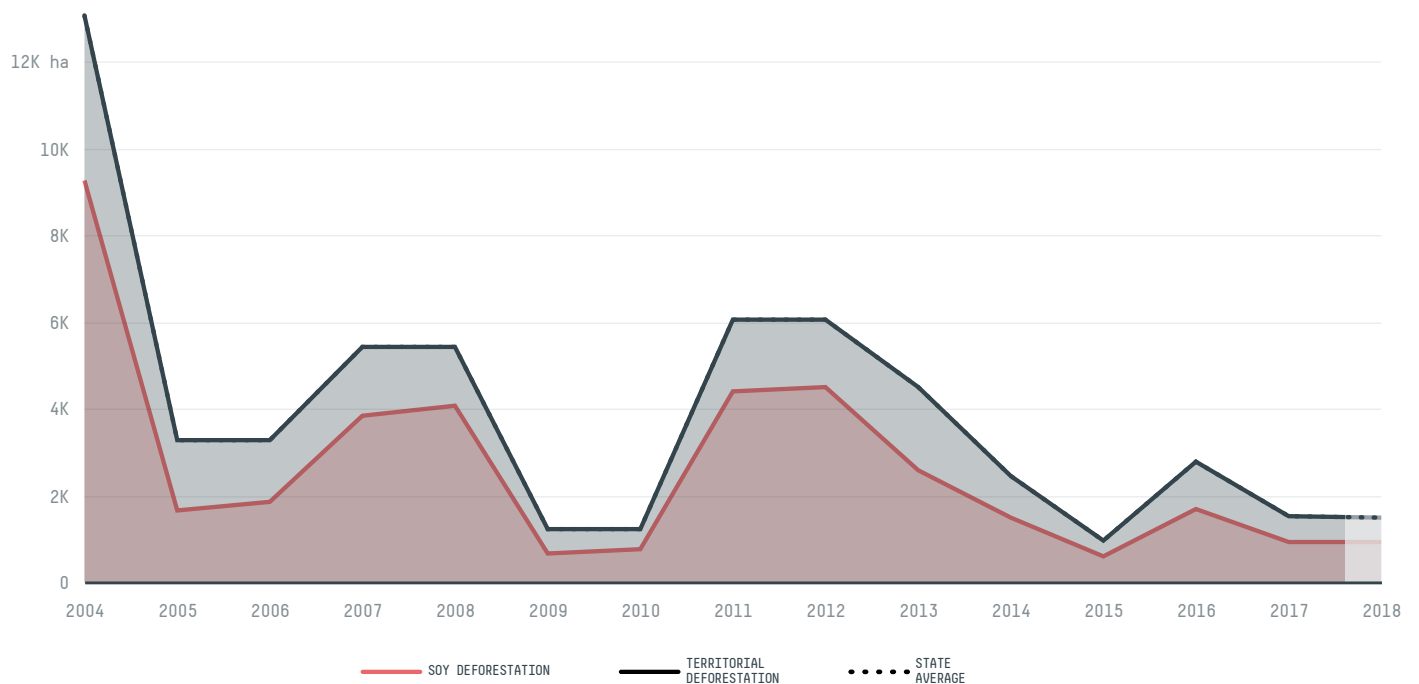
AREA PRODUCTION OF SOY SOY LAND
4,383 km² 506,671 t 180,954 ha

In 2018, Tasso Fragoso produced 506,671 t of soy occupying a total of 180,954 ha of land. With 0.22% of the total production, it ranks 38th in Brazil in soy production. The largest exporter of soy in Tasso Fragoso was Adm, which accounted for 82.9% of the total exports, and the main destination was China (Mainland).


AGRICULTURAL INDICATORS	SCORE
Production of soy	506,671 t
Soy yield	2.8 t/ha
Agricultural land used for soy	68.7 %
ENVIRONMENTAL INDICATORS	SCORE
Territorial deforestation	1,494 ha
Soy deforestation	909 ha
Land-based CO2 emissions	231,553.6 t CO2
Water scarcity	2 / 7

SOCIO-ECONOMIC INDICATORS	SCORE
Human Development Index	0.599 /1
GDP per capita	- USD/capita
GDP from agriculture	- %
Smallholder dominance	13 %
Reported cases of forced labour	0
Reported cases of land conflicts	-
Population	8,130
TERRITORIAL GOVERNANCE	SCORE
Legal Reserve deficit	8,058.8 ha
Legal Reserve deficit as a % of private land	2.4 %
Protected vegetation in private land	112,965.4 ha
Unprotected vegetation in private land	107,478.8 ha
ACTOR COMMITMENTS	SCORE
Round Table on Responsible Soy	418,664.7 t

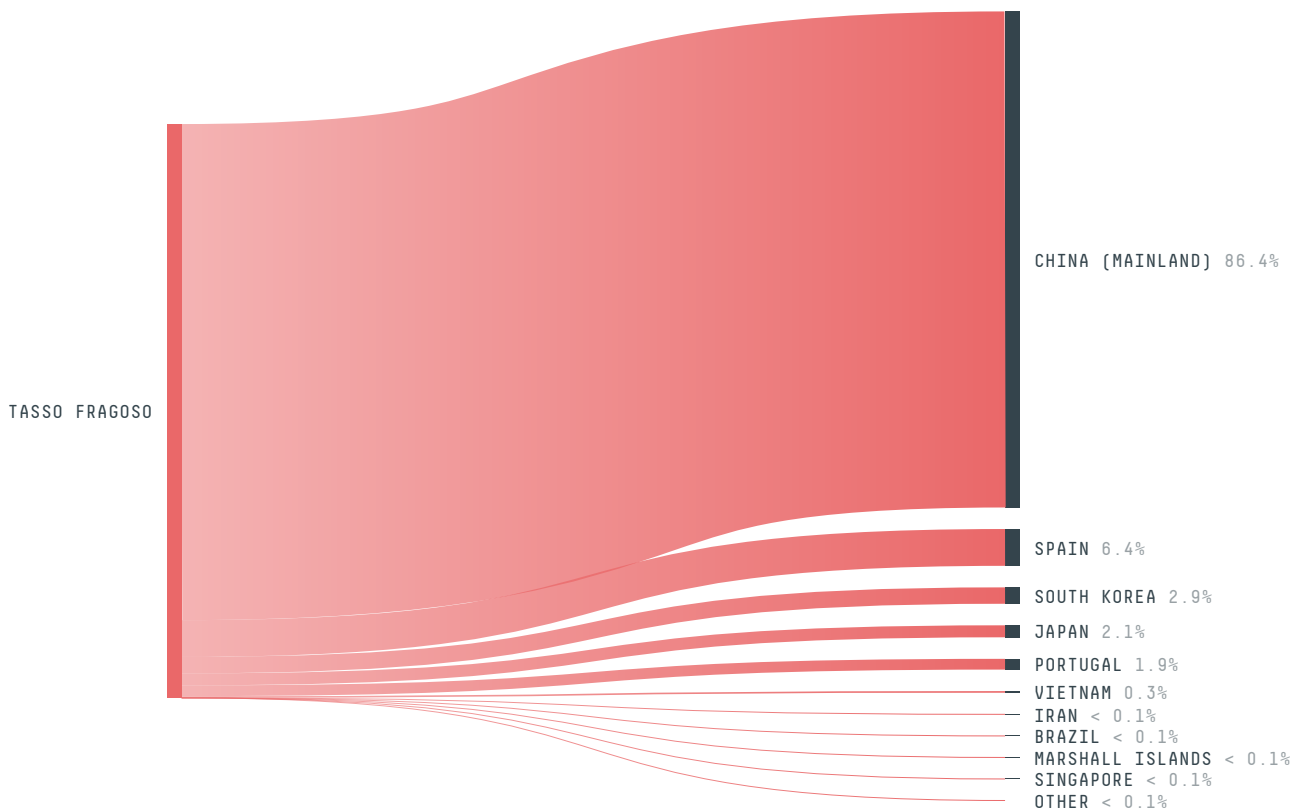
DEFORESTATION TRAJECTORY OF TASSO FRAGOSO



TOP TRADERS OF SOY IN TASSO FRAGOSO IN 2018



TOP IMPORTING COUNTRIES OF SOY FROM TASSO FRAGOSO IN 2018




Trase is a partnership between

 Stockholm Environment Institute

 Global Canopy Programme

In collaboration with

 vizzuality

 The European Forest Institute

and many other organizations and individuals.

Donors

 The Global Environment Facility

 WWF

 Europe

 Gordon and Betty Moore Foundation

 The Nature Conservancy

 Department for International Development

 Formas

 Norway's International Climate and Forest Initiative (NICFI)

[Terms of Use](#) · [Privacy policy](#) · [Cookie policy](#) · [Contact us](#)