



trase

Riachao

COMMODITY YEAR COUNTRY BIOME
Soy 2018 Brazil Cerrado

AREA PRODUCTION OF SOY SOY LAND
6,373 km² 143,743 t 50,436 ha

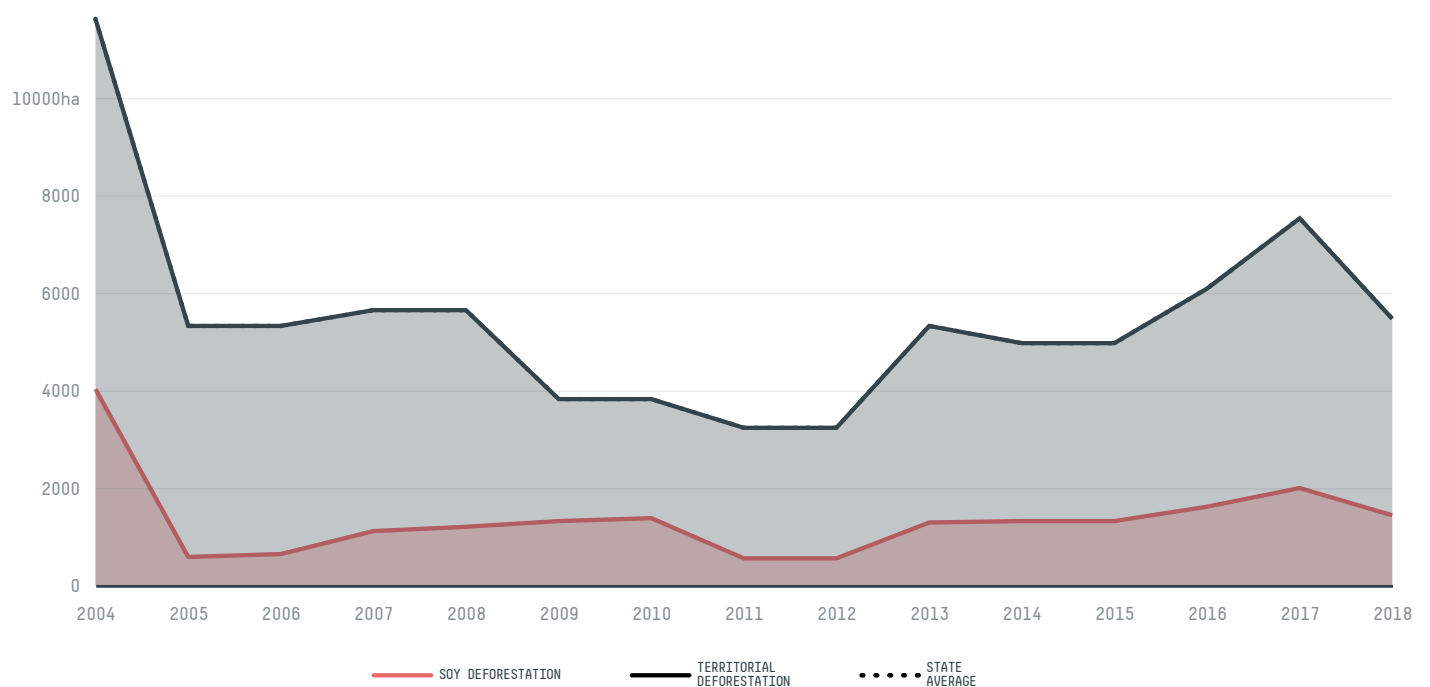
In 2018, Riachao produced 143,743 t of soy occupying a total of 50,436 ha of land. With 0.12% of the total production, it ranks 170th in Brazil in soy production. The largest exporter of soy in Riachao was Bunge, which accounted for 54.7% of the total exports, and the main destination was China (Mainland).

AGRICULTURAL INDICATORS	SCORE
Production of soy	143,743 t
Soy yield	2.9 t/ha
Agricultural land used for soy	- %

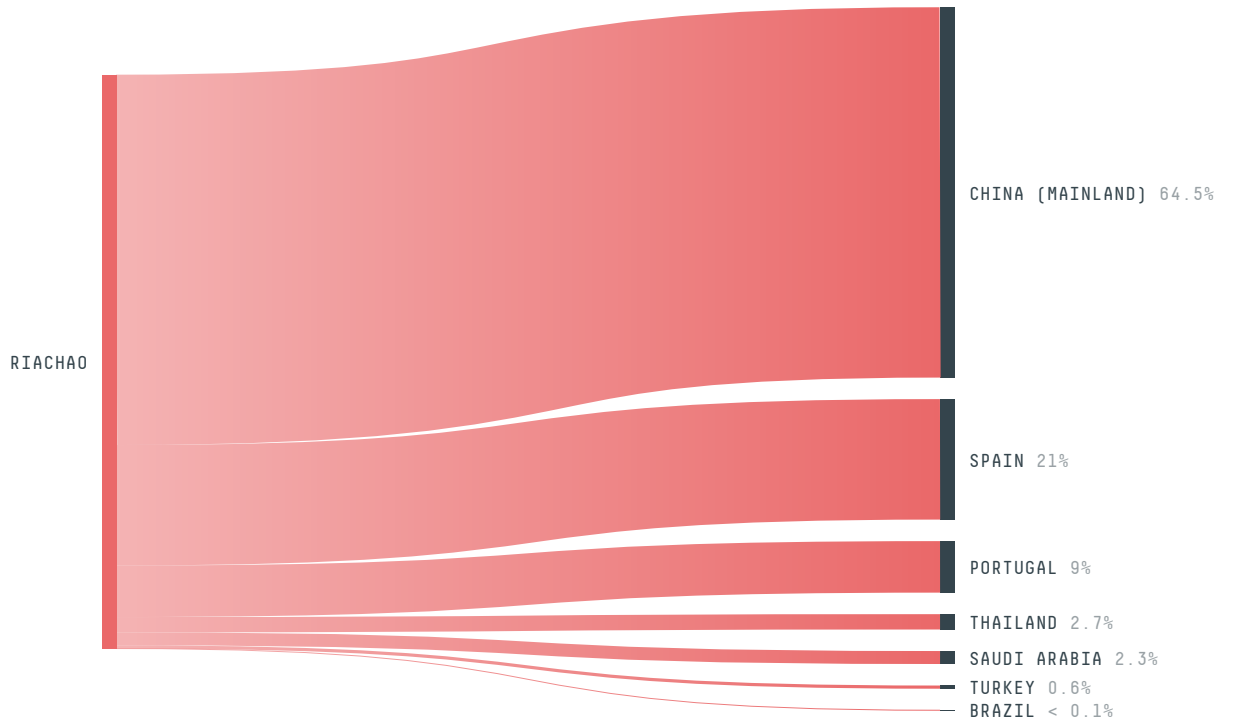
ENVIRONMENTAL INDICATORS	SCORE
Territorial deforestation	5,473 ha
Soy deforestation	1,451 ha
Land-based CO2 emissions	754,694.2 t CO2
Water scarcity	2 / 7

SOCIO-ECONOMIC INDICATORS	SCORE
Human Development Index	0.576 /1
GDP per capita	- USD/capita
GDP from agriculture	- %
Smallholder dominance	33 %
Reported cases of forced labour	0
Reported cases of land conflicts	-
Population	20,011
TERRITORIAL GOVERNANCE	SCORE
Legal Reserve deficit	6,244 ha
Legal Reserve deficit as a % of private land	1.7 %
Protected vegetation in private land	128,559.3 ha
Unprotected vegetation in private land	128,651.4 ha
ACTOR COMMITMENTS	SCORE
Round Table on Responsible Soy	- t

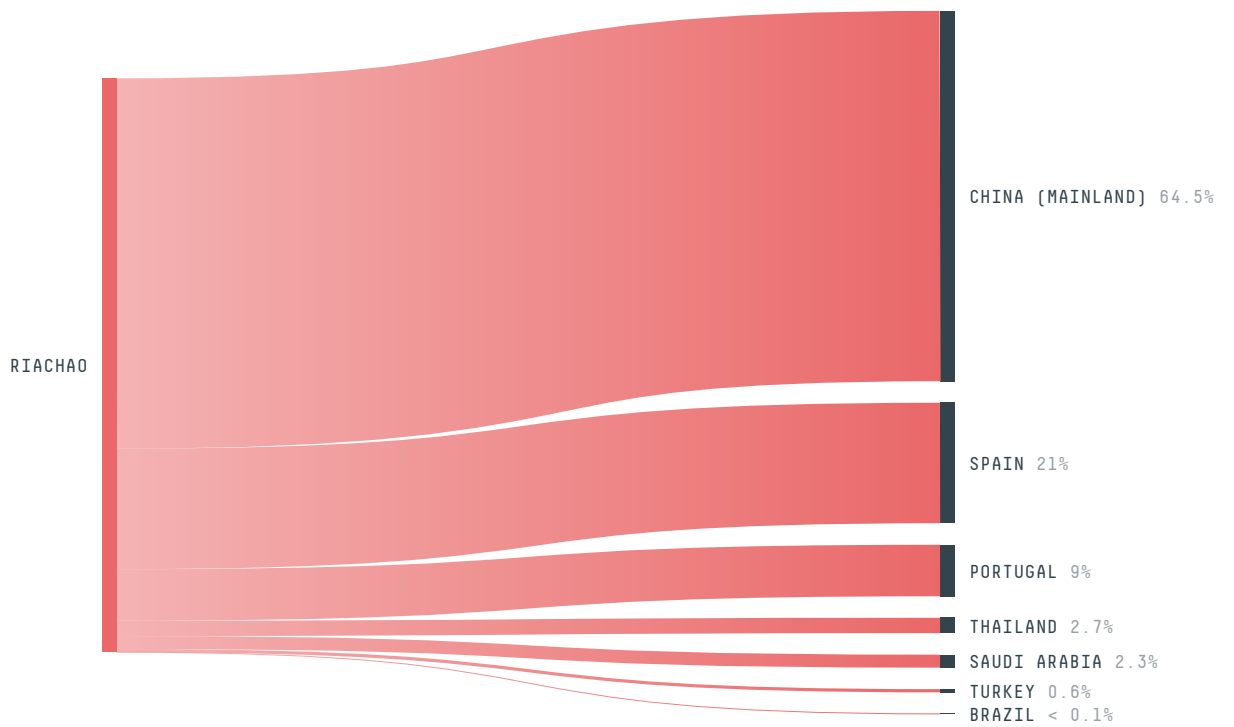
DEFORESTATION TRAJECTORY OF RIACHAO



TOP TRADERS OF SOY IN RIACHAO IN 2018




TOP IMPORTING COUNTRIES OF SOY FROM RIACHAO IN 2018





Trase is a partnership between

 Stockholm Environment Institute

 Global Canopy Programme

In collaboration with

 vizzuality

 The European Forest Institute

and many other organizations and individuals.

Donors

 The Global Environment Facility

 WWF

 Europe

 Gordon and Betty Moore Foundation

 The Nature Conservancy

 Department for International Development

 Formas

 Norway's International Climate and Forest Initiative (NICFI)

[Terms of Use](#) · [Privacy policy](#) · [Cookie policy](#) · [Contact us](#)