



trase

Novo acordo

COMMODITY YEAR COUNTRY BIOME
Soy **2018** **Brazil** **Cerrado**

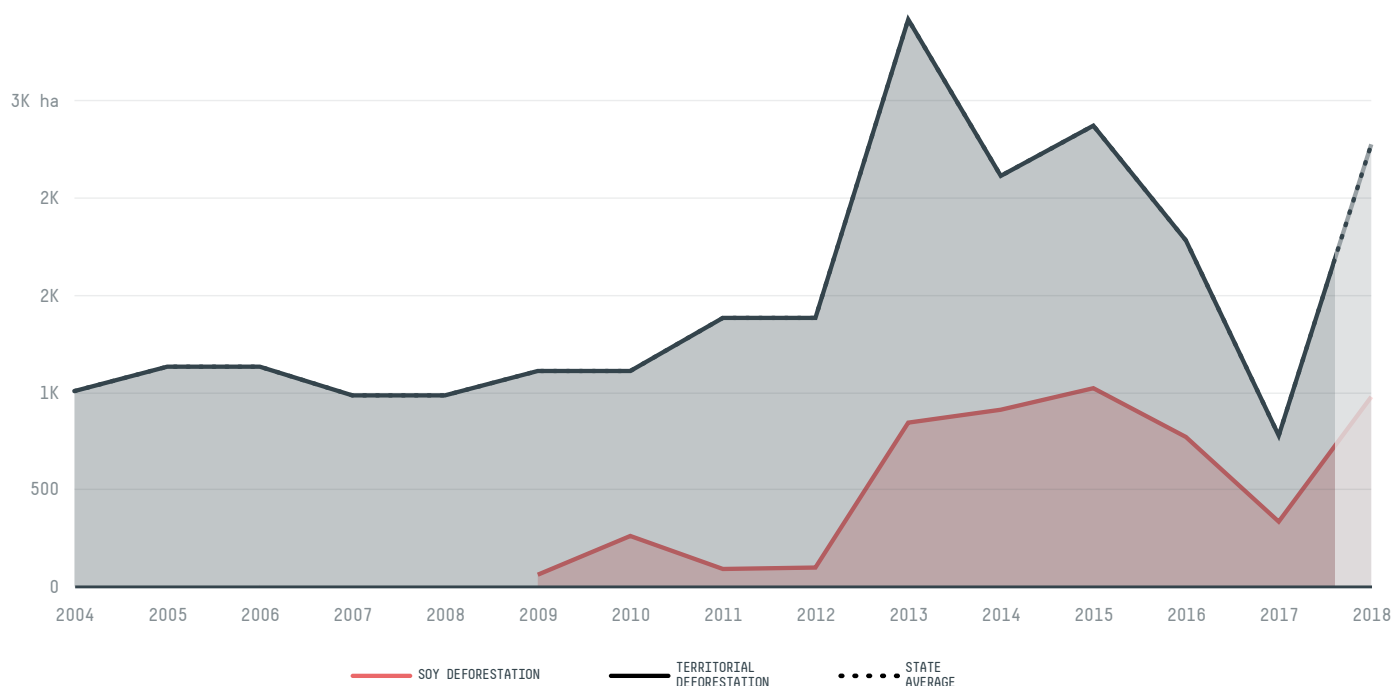
AREA PRODUCTION OF SOY SOY LAND
2,675 km² **15,215 t** **5,283 ha**

In 2018, Novo Acordo produced 15,215 t of soy occupying a total of 5,283 ha of land. With 0.01% of the total production, it ranks 889th in Brazil in soy production. The largest exporter of soy in Novo Acordo was Bunge, which accounted for 100.0% of the total exports, and the main destination was China (Mainland).

AGRICULTURAL INDICATORS	SCORE
Production of soy	15,215 t
Soy yield	2.9 t/ha
Agricultural land used for soy	80.8 %
ENVIRONMENTAL INDICATORS	SCORE
Territorial deforestation	2,278 ha
Soy deforestation	977 ha
Land-based CO2 emissions	337,062.2 t CO2
Water scarcity	2 / 7

SOCIO-ECONOMIC INDICATORS		SCORE
Human Development Index		0.639 /1
GDP per capita		- USD/capita
GDP from agriculture		- %
Smallholder dominance		9 %
Reported cases of forced labour		0
Reported cases of land conflicts		-
Population		4,043
TERRITORIAL GOVERNANCE		SCORE
Legal Reserve deficit		0 ha
Legal Reserve deficit as a % of private land		0 %
Protected vegetation in private land		73,336.7 ha
Unprotected vegetation in private land		105,602 ha
ACTOR COMMITMENTS		SCORE
Round Table on Responsible Soy		- t

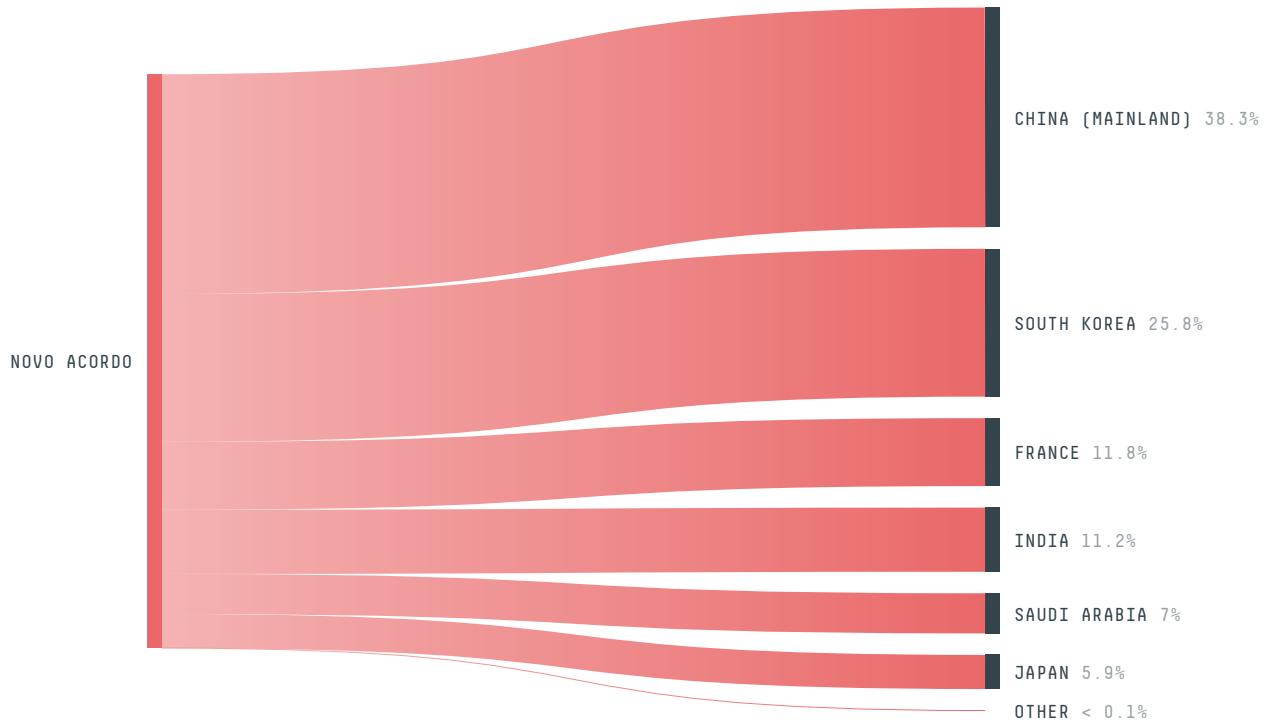
DEFORESTATION TRAJECTORY OF NOVO ACORDO



TOP TRADERS OF SOY IN NOVO ACORDO IN 2018



TOP IMPORTING COUNTRIES OF SOY FROM NOVO ACORDO IN 2018



Trase is a partnership between

 Stockholm Environment Institute

 Global Canopy Programme

In collaboration with

 vizzuality

 The European Forest Institute

and many other organizations and individuals.

Donors

 The Global Environment Facility

 WWF


 Europe

 Gordon and Betty Moore Foundation

 The Nature Conservancy

 Department for International Development

 Formas

 Norway's International Climate and Forest Initiative (NICFI)

[Terms of Use](#) · [Privacy policy](#) · [Cookie policy](#) · [Contact us](#)