



trase

Itapiratins

COMMODITY YEAR COUNTRY BIOME
Soy **2018** **Brazil** **Cerrado**

AREA PRODUCTION OF SOY SOY LAND
1,244 km² **33,750 t** **12,140 ha**

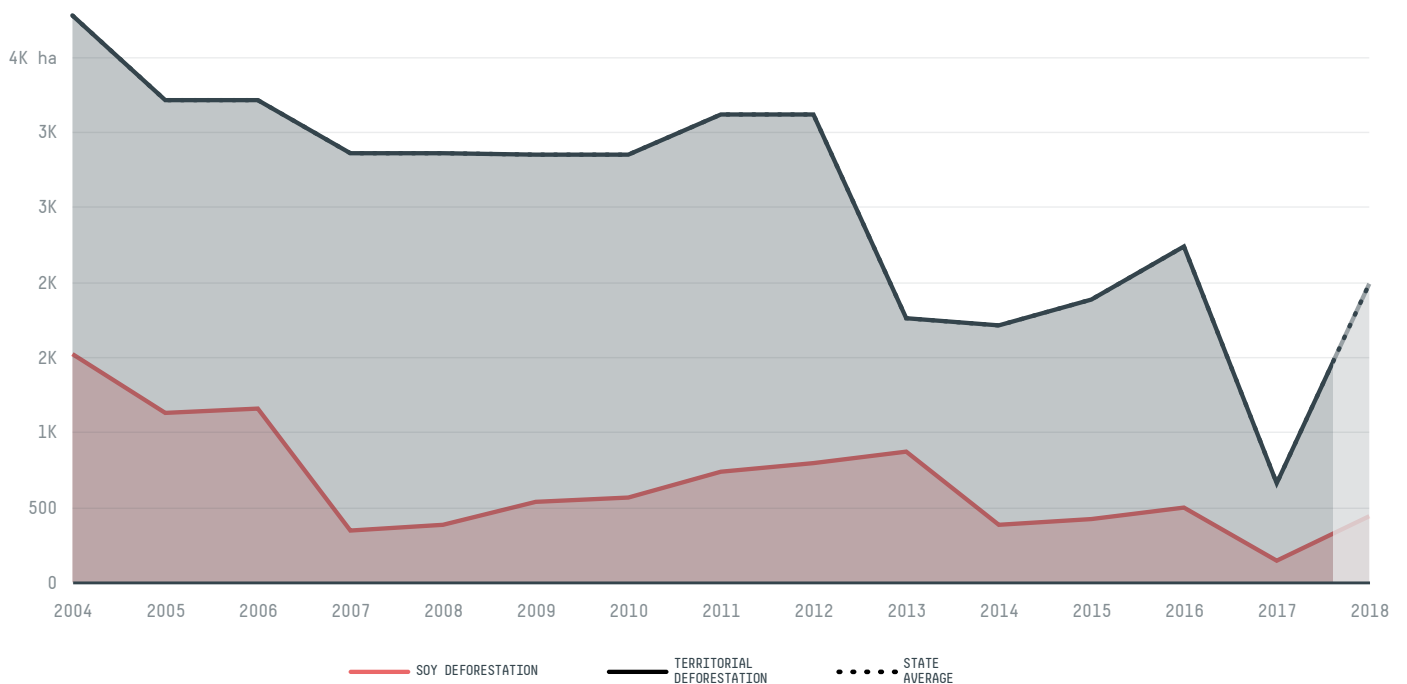
In 2018, Itapiratins produced 33,750 t of soy occupying a total of 12,140 ha of land. With 0.01% of the total production, it ranks 634th in Brazil in soy production. The largest exporter of soy in Itapiratins was Bunge, which accounted for 100.0% of the total exports, and the main destination was China (Mainland).

AGRICULTURAL INDICATORS	SCORE
Production of soy	33,750 t
Soy yield	2.8 t/ha
Agricultural land used for soy	87.9 %

ENVIRONMENTAL INDICATORS	SCORE
Territorial deforestation	1,989 ha
Soy deforestation	442 ha
Land-based CO2 emissions	229,778.9 t CO2
Water scarcity	2 / 7

SOCIO-ECONOMIC INDICATORS		SCORE
Human Development Index		0.601 /1
GDP per capita		- USD/capita
GDP from agriculture		- %
Smallholder dominance		54 %
Reported cases of forced labour		0
Reported cases of land conflicts		-
Population		3,690
TERRITORIAL GOVERNANCE		SCORE
Legal Reserve deficit		861.2 ha
Legal Reserve deficit as a % of private land		0.9 %
Protected vegetation in private land		31,209.6 ha
Unprotected vegetation in private land		18,594.7 ha
ACTOR COMMITMENTS		SCORE
Round Table on Responsible Soy		- t

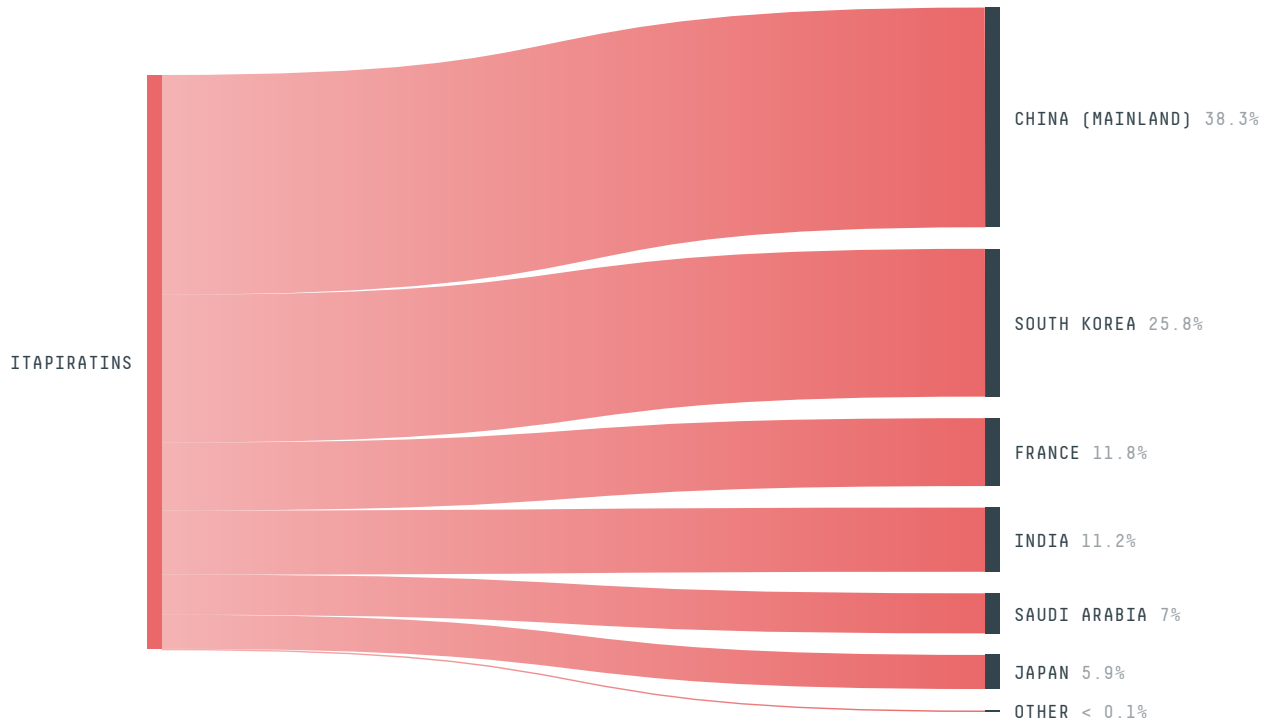
DEFORESTATION TRAJECTORY OF ITAPIRATINS



TOP TRADERS OF SOY IN ITAPIRATINS IN 2018




TOP IMPORTING COUNTRIES OF SOY FROM ITAPIRATINS IN 2018




Trase is a partnership between

 Stockholm Environment Institute

 Global Canopy Programme

In collaboration with

 vizzuality

 The European Forest Institute

and many other organizations and individuals.

Donors

 The Global Environment Facility

 WWF


 Europe

 Gordon and Betty Moore Foundation

 The Nature Conservancy

 Department for International Development

 Formas

 Norway's International Climate and Forest Initiative (NICFI)

[Terms of Use](#) · [Privacy policy](#) · [Cookie policy](#) · [Contact us](#)