



trase

Centenario

COMMODITY YEAR COUNTRY BIOME
Soy 2018 Brazil Cerrado

AREA PRODUCTION OF SOY SOY LAND
1,955 km² 8,325 t 3,005 ha

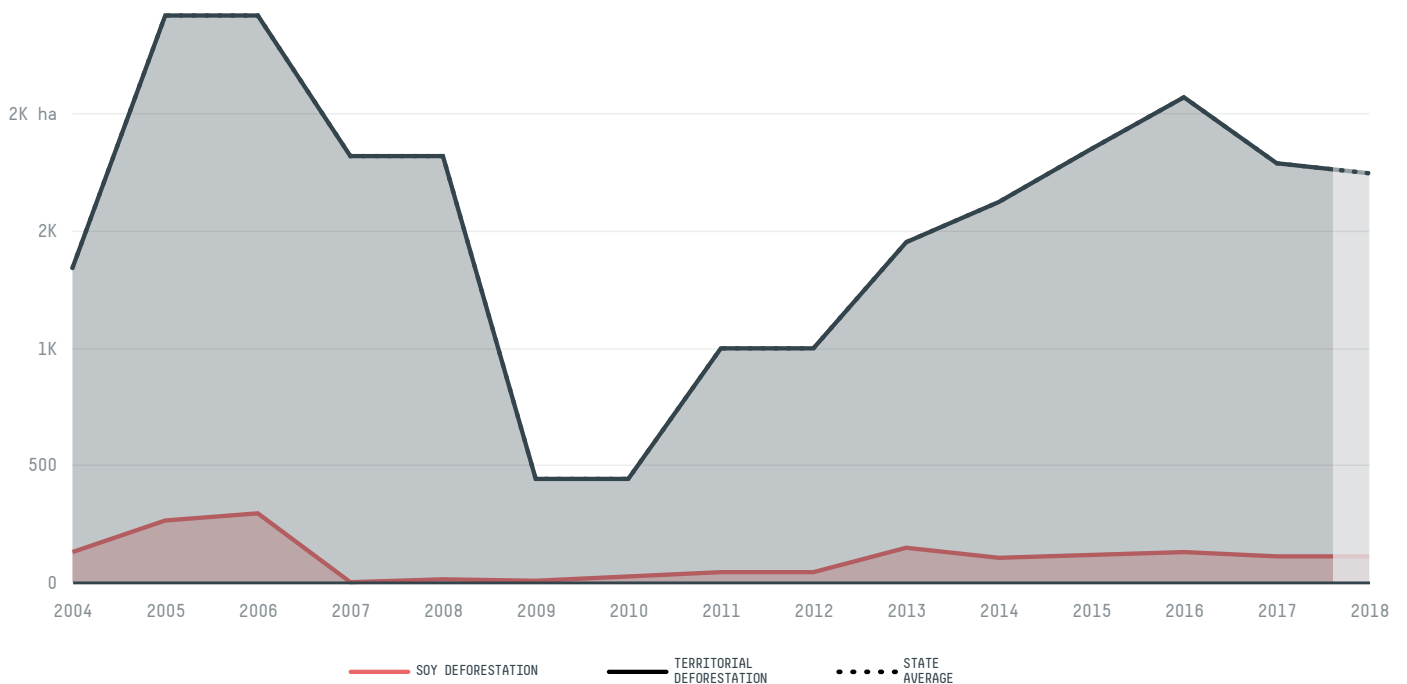
In 2018, Centenario produced 8,325 t of soy occupying a total of 3,005 ha of land. With less than 0.01% of the total production, it ranks 1040th in Brazil in soy production. The largest exporter of soy in Centenario was Bunge, which accounted for 100.0% of the total exports, and the main destination was China (Mainland).

AGRICULTURAL INDICATORS	SCORE
Production of soy	8,325 t
Soy yield	2.8 t/ha
Agricultural land used for soy	89.4 %

ENVIRONMENTAL INDICATORS	SCORE
Territorial deforestation	1,743 ha
Soy deforestation	110 ha
Land-based CO2 emissions	190,392.7 t CO2
Water scarcity	2 / 7

SOCIO-ECONOMIC INDICATORS		SCORE
Human Development Index		0.569 /1
GDP per capita		- USD/capita
GDP from agriculture		- %
Smallholder dominance		21 %
Reported cases of forced labour		0
Reported cases of land conflicts		-
Population		2,737
TERRITORIAL GOVERNANCE		SCORE
Legal Reserve deficit		56.7 ha
Legal Reserve deficit as a % of private land		0 %
Protected vegetation in private land		54,031.5 ha
Unprotected vegetation in private land		62,111.1 ha
ACTOR COMMITMENTS		SCORE
Round Table on Responsible Soy		- t

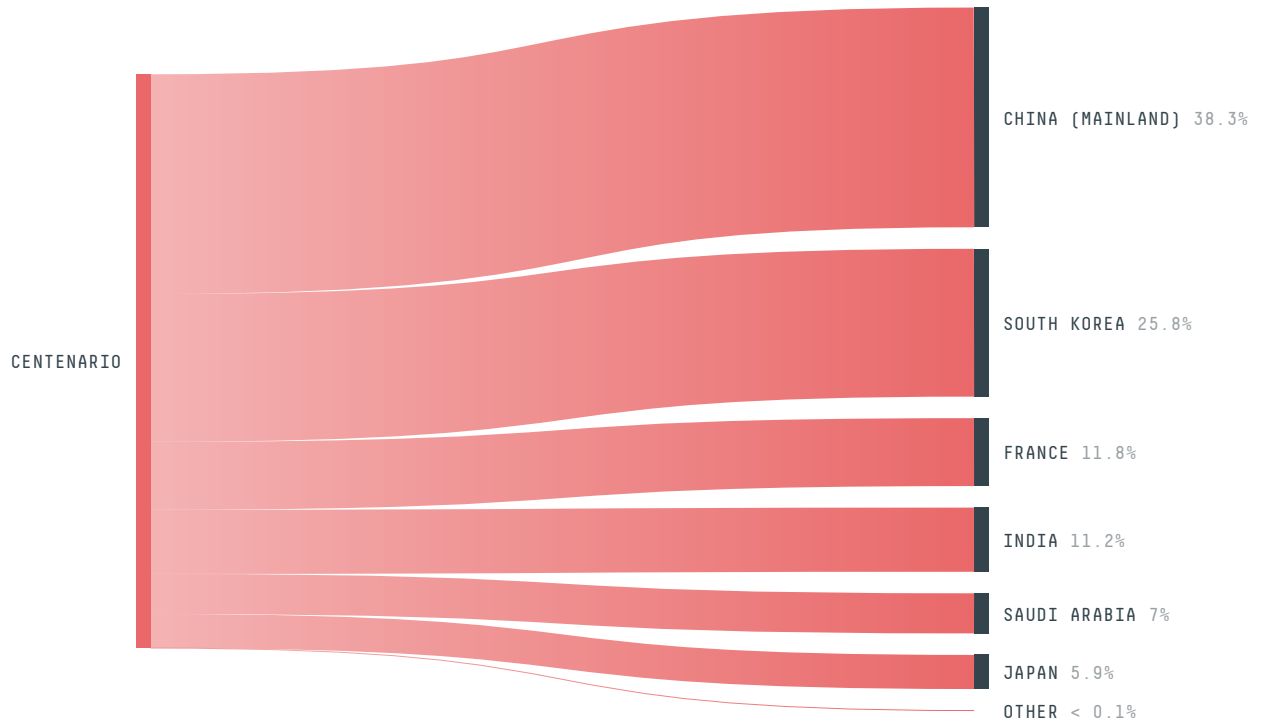
DEFORESTATION TRAJECTORY OF CENTENARIO



TOP TRADERS OF SOY IN CENTENARIO IN 2018




TOP IMPORTING COUNTRIES OF SOY FROM CENTENARIO IN 2018



Trase is a partnership between

 Stockholm Environment Institute

 Global Canopy Programme

In collaboration with

 vizzuality

 The European Forest Institute

and many other organizations and individuals.

Donors

 The Global Environment Facility

 WWF


 Europe

 Gordon and Betty Moore Foundation

 The Nature Conservancy

 Department for International Development

 Formas

 Norway's International Climate and Forest Initiative (NICFI)

[Terms of Use](#) · [Privacy policy](#) · [Cookie policy](#) · [Contact us](#)