



trase

Palmeirante

COMMODITY YEAR COUNTRY BIOME
Soy 2018 Brazil Cerrado

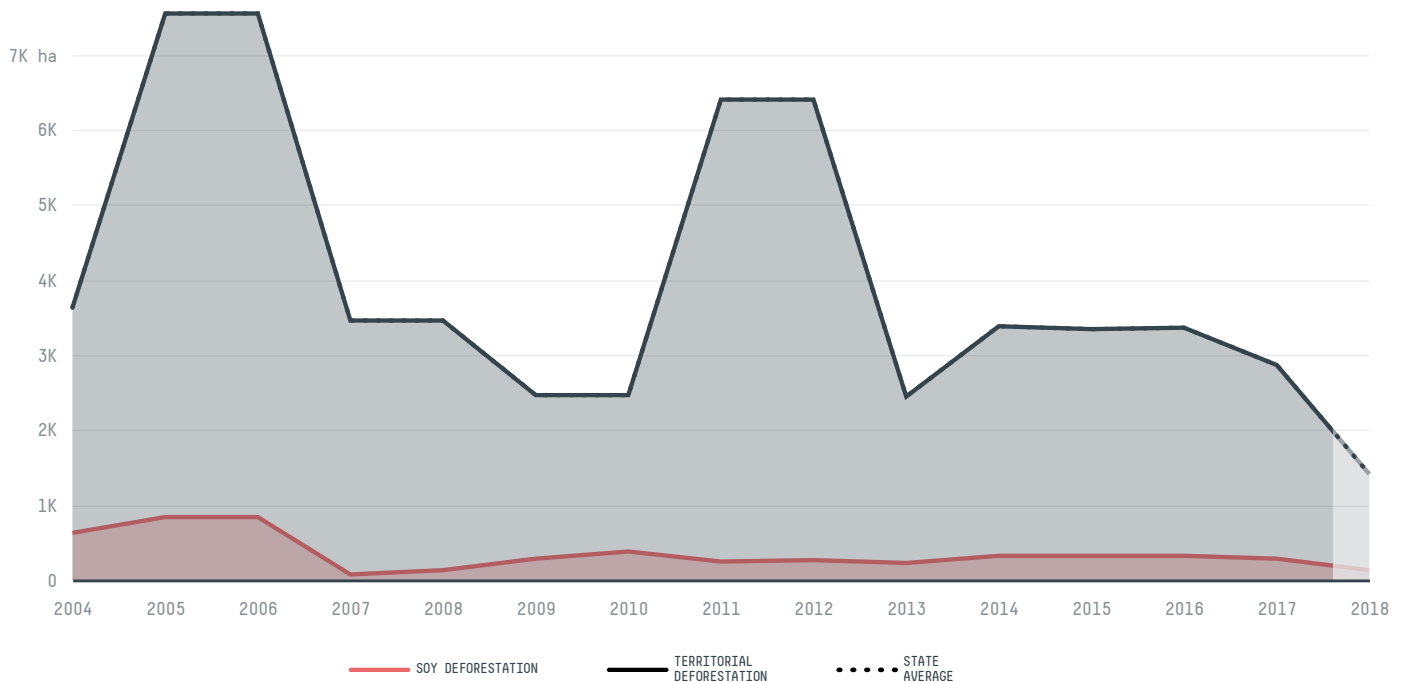
AREA PRODUCTION OF SOY SOY LAND
2,641 km² 29,040 t 13,200 ha

In 2018, Palmeirante produced 29,040 t of soy occupying a total of 13,200 ha of land. With 0.01% of the total production, it ranks 686th in Brazil in soy production. The largest exporter of soy in Palmeirante was Bunge, which accounted for 100.0% of the total exports, and the main destination was China (Mainland).

AGRICULTURAL INDICATORS	SCORE
Production of soy	29,040 t
Soy yield	2.2 t/ha
Agricultural land used for soy	76.9 %
ENVIRONMENTAL INDICATORS	SCORE
Territorial deforestation	1,412 ha
Soy deforestation	139 ha
Land-based CO2 emissions	203,263.6 t CO2
Water scarcity	2 / 7

SOCIO-ECONOMIC INDICATORS	SCORE
Human Development Index	0.571 /1
GDP per capita	- USD/capita
GDP from agriculture	- %
Smallholder dominance	43 %
Reported cases of forced labour	0
Reported cases of land conflicts	-
Population	5,432
TERRITORIAL GOVERNANCE	SCORE
Legal Reserve deficit	4,729.4 ha
Legal Reserve deficit as a % of private land	2.4 %
Protected vegetation in private land	58,630.2 ha
Unprotected vegetation in private land	24,075.8 ha
ACTOR COMMITMENTS	SCORE
Round Table on Responsible Soy	- t

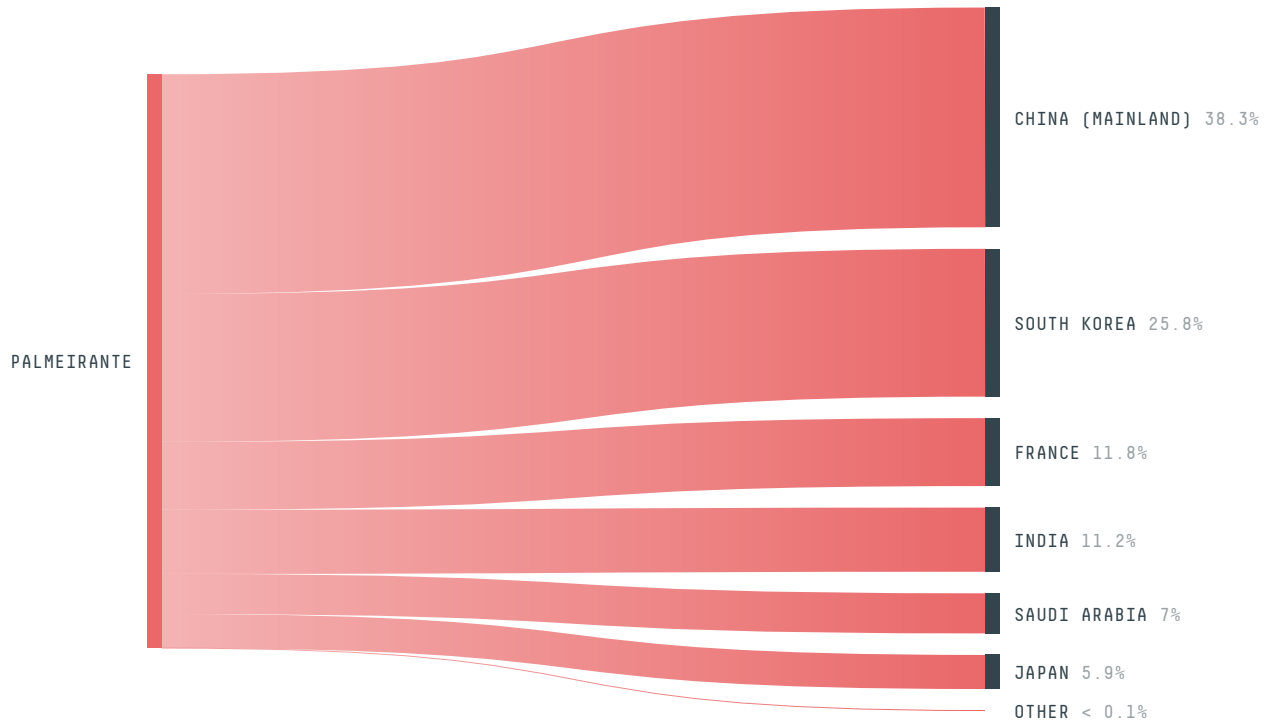
DEFORESTATION TRAJECTORY OF PALMEIRANTE



TOP TRADERS OF SOY IN PALMEIRANTE IN 2018



TOP IMPORTING COUNTRIES OF SOY FROM PALMEIRANTE IN 2018



Trase is a partnership between

 Stockholm Environment Institute

 Global Canopy Programme

In collaboration with

 vizzuality

 The European Forest Institute

and many other organizations and individuals.

Donors

 The Global Environment Facility

 WWF


 Europe

 Gordon and Betty Moore Foundation

 The Nature Conservancy

 Department for International Development

 Formas

 Norway's International Climate and Forest Initiative (NICFI)

[Terms of Use](#) · [Privacy policy](#) · [Cookie policy](#) · [Contact us](#)