



# trase

## Davinopolis

COMMODITY YEAR COUNTRY BIOME STATE  
**Soy 2014 Brazil Cerrado Maranhao**

AREA PRODUCTION OF SOY SOY LAND  
**336 km<sup>2</sup> 156 t 72 ha**

In 2014, Davinopolis produced 156 t of soy occupying a total of 72 ha of land. With less than 0.01% of the total production, it ranks 1362nd in Brazil in soy production, and 44th in the state of Maranhao.

| AGRICULTURAL INDICATORS        | SCORE    | STATE RANKING |
|--------------------------------|----------|---------------|
| Production of soy              | 156 t    | 44            |
| Soy yield                      | 2.2 t/ha | 26            |
| Agricultural land used for soy | 8.2 %    | 37            |

| ENVIRONMENTAL INDICATORS  | SCORE        | STATE RANKING |
|---------------------------|--------------|---------------|
| Territorial deforestation | 104 ha       | 128           |
| Soy deforestation         | 0 ha         | 44            |
| Land based CO2 emissions  | 16,803 t CO2 | 142           |
| Water scarcity            | 2 / 7        | 6             |

| SOCIO-ECONOMIC INDICATORS        | SCORE            | STATE RANKING |
|----------------------------------|------------------|---------------|
| Human Development Index          | 0.607 /1         | 34            |
| GDP per capita                   | 4,046 USD/capita | 27            |
| GDP from agriculture             | 6.7 %            | 193           |
| Smallholder dominance            | 34 %             | -             |
| Reported cases of forced labour  | -                | -             |
| Reported cases of land conflicts | -                | -             |
| Population                       | 12,646           | 148           |

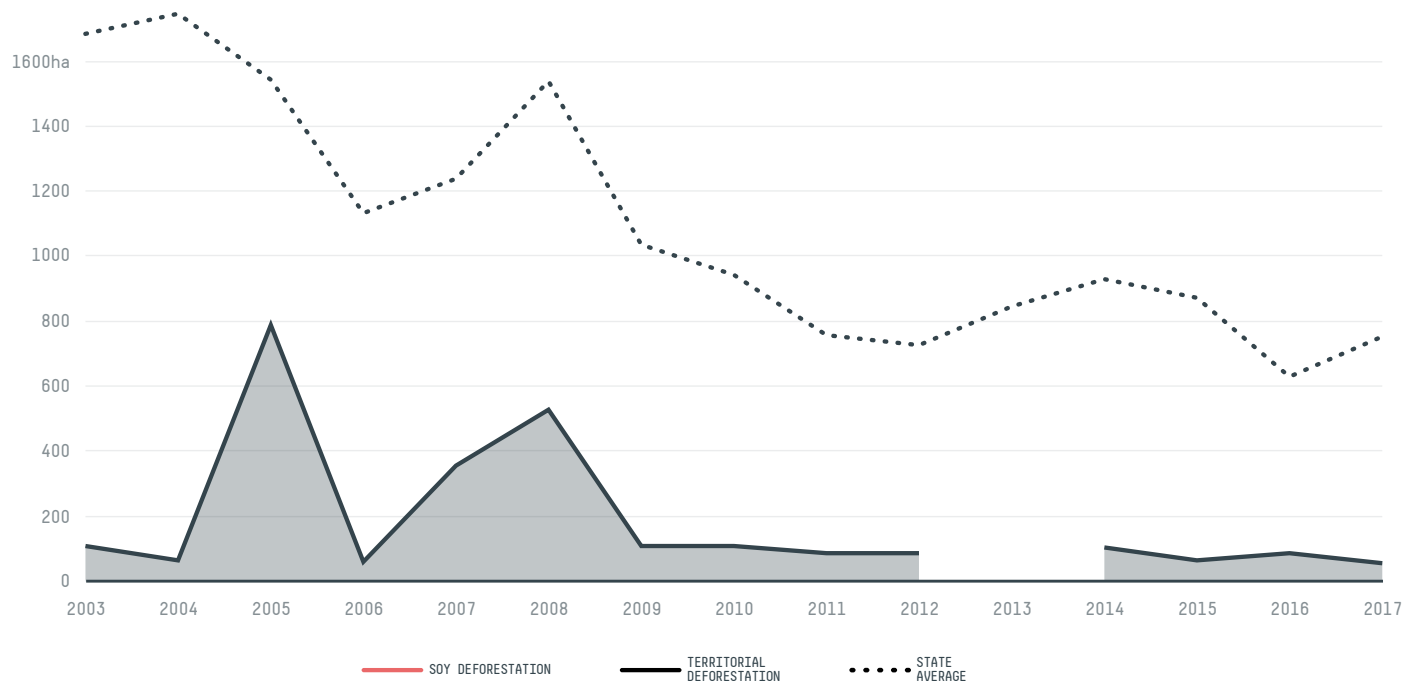
  

| TERRITORIAL GOVERNANCE                       | SCORE      | STATE RANKING |
|--|------------|---------------|
| Legal Reserve deficit                        | 1,678 ha   | 63            |
| Legal Reserve deficit as a % of private land | 10 %       | -             |
| Protected vegetation in private land         | 5,329.5 ha | -             |
| Unprotected vegetation in private land       | 0 ha       | 214           |


  

| ACTOR COMMITMENTS                              | SCORE | STATE RANKING |
|--|-------|---------------|
| Soy traded under zero deforestation commitment | - %   | -             |
| Round Table on Responsible Soy                 | - t   | -             |

## DEFORESTATION TRAJECTORY OF DAVINOPOLIS



## TOP TRADERS OF SOY IN DAVINOPOLIS IN 2014



## TOP IMPORTING COUNTRIES OF SOY FROM DAVINOPOLIS IN 2014



This website uses cookies to provide you with an improved user experience. By continuing to browse this site, you consent to the use of cookies and similar technologies. Please visit our [privacy policy](#) for further details.


I agree


Trase is a partnership between

 Stockholm Environment Institute

 Global Canopy Programme

In collaboration with

 vizzuality

 The European Forest Institute

and many other organizations and individuals.

Donors

 The Global Environment Facility

 WWF

 Europe

 Gordon and Betty Moore Foundation

 The Nature Conservancy

 Department for International Development

 Formas

 Norway's International Climate and Forest Initiative (NICFI)

[Terms of Use](#) · [Privacy policy](#) · [Cookie policy](#) · [Contact us](#)

This website uses cookies to provide you with an improved user experience. By continuing to browse this site, you consent to the use of cookies and similar technologies. Please visit our [privacy policy](#) for further details.

I AGREE