



trase

Rio sono

COMMODITY YEAR COUNTRY BIOME
Soy 2018 Brazil Cerrado

AREA PRODUCTION OF SOY SOY LAND
6,354 km² 5,738 t 2,125 ha

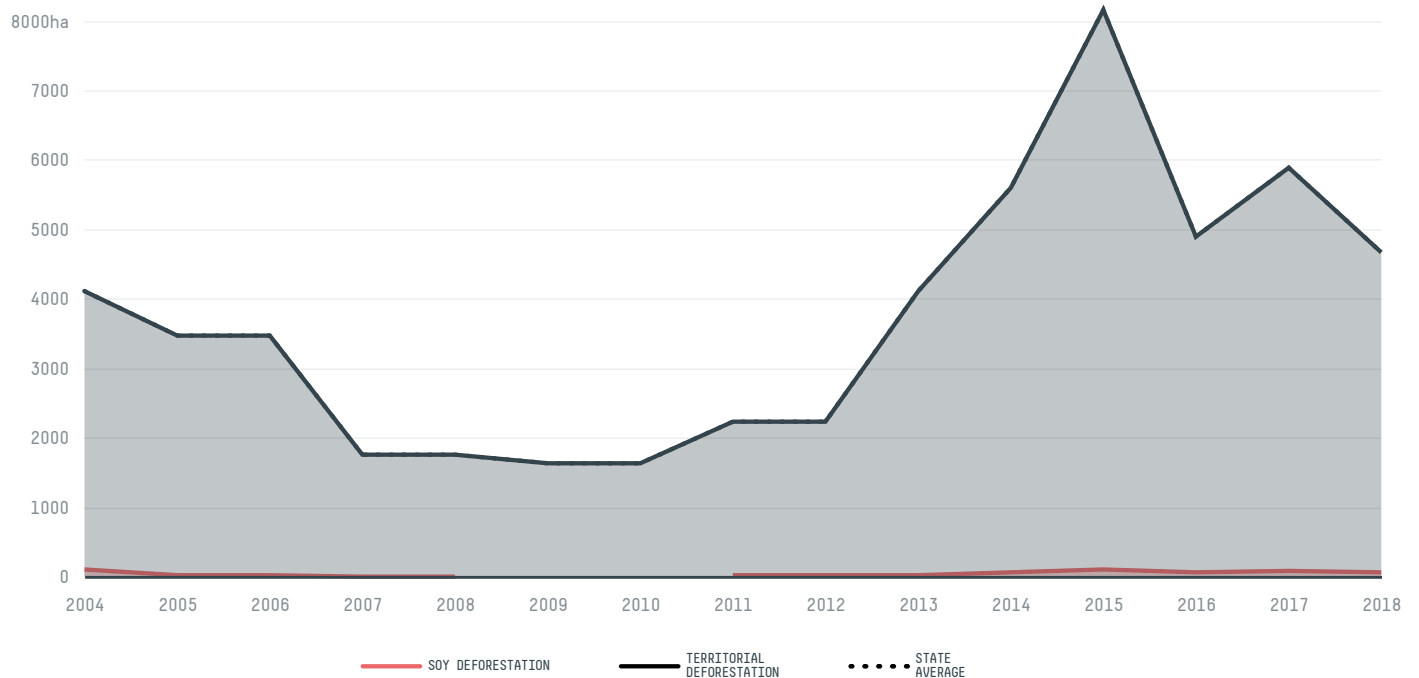
In 2018, Rio Sono produced 5,738 t of soy occupying a total of 2,125 ha of land. With less than 0.01% of the total production, it ranks 1127th in Brazil in soy production. The largest exporter of soy in Rio Sono was Bunge, which accounted for 100.0% of the total exports, and the main destination was China (Mainland).

AGRICULTURAL INDICATORS	SCORE
Production of soy	5,738 t
Soy yield	2.7 t/ha
Agricultural land used for soy	- %


ENVIRONMENTAL INDICATORS	SCORE
Territorial deforestation	4,676 ha
Soy deforestation	59 ha
Land-based CO2 emissions	579,877.9 t CO2
Water scarcity	2 /7

SOCIO-ECONOMIC INDICATORS	SCORE
Human Development Index	0.6 /1
GDP per capita	- USD/capita
GDP from agriculture	- %
Smallholder dominance	20 %
Reported cases of forced labour	0
Reported cases of land conflicts	-
Population	6,459
TERRITORIAL GOVERNANCE	SCORE
Legal Reserve deficit	70.9 ha
Legal Reserve deficit as a % of private land	0 %
Protected vegetation in private land	168,159 ha
Unprotected vegetation in private land	207,415 ha
ACTOR COMMITMENTS	SCORE
Round Table on Responsible Soy	- t


DEFORESTATION TRAJECTORY OF RIO SONO



TOP TRADERS OF SOY IN RIO SONO IN 2018



TOP IMPORTING COUNTRIES OF SOY FROM RIO SONO IN 2018



(