



# trase

## Acailandia

COMMODITY YEAR COUNTRY BIOME STATE  
**Soy 2017 Brazil Amazonia Maranhao**

AREA PRODUCTION OF SOY SOY LAND  
**5,806 km<sup>2</sup> 75,600 t 21,000 ha**

In 2017, Acailandia produced 75,600 t of soy occupying a total of 21,000 ha of land. With 0.04% of the total production, it ranks 341st in Brazil in soy production, and 9th in the state of Maranhao. The largest exporter of soy in Acailandia was Companhia Siderurgica Vale Do Pindare, which accounted for 73.1% of the total exports, and the main destination was Brazil.

| AGRICULTURAL INDICATORS        | SCORE         | STATE RANKING |
|--------------------------------|---------------|---------------|
| Production of soy              | 75,600 t      | 9             |
| Soy yield                      | 3.6 t/ha      | 1             |
| Agricultural land used for soy | 79.5 %        | 5             |
| ENVIRONMENTAL INDICATORS       | SCORE         | STATE RANKING |
| Territorial deforestation      | 432 ha        | 78            |
| Soy deforestation              | - ha          | -             |
| Land based CO2 emissions       | 235,674 t CO2 | 40            |
| Water scarcity                 | 2 /7          | 6             |

| SOCIO-ECONOMIC INDICATORS        | SCORE        | STATE RANKING |
|----------------------------------|--------------|---------------|
| Human Development Index          | 0.672 /1     | 9             |
| GDP per capita                   | - USD/capita | -             |
| GDP from agriculture             | - %          | -             |
| Smallholder dominance            | 38 %         | -             |
| Reported cases of forced labour  | 2            | 1             |
| Reported cases of land conflicts | 4            | 9             |
| Population                       | 107,790      | 8             |

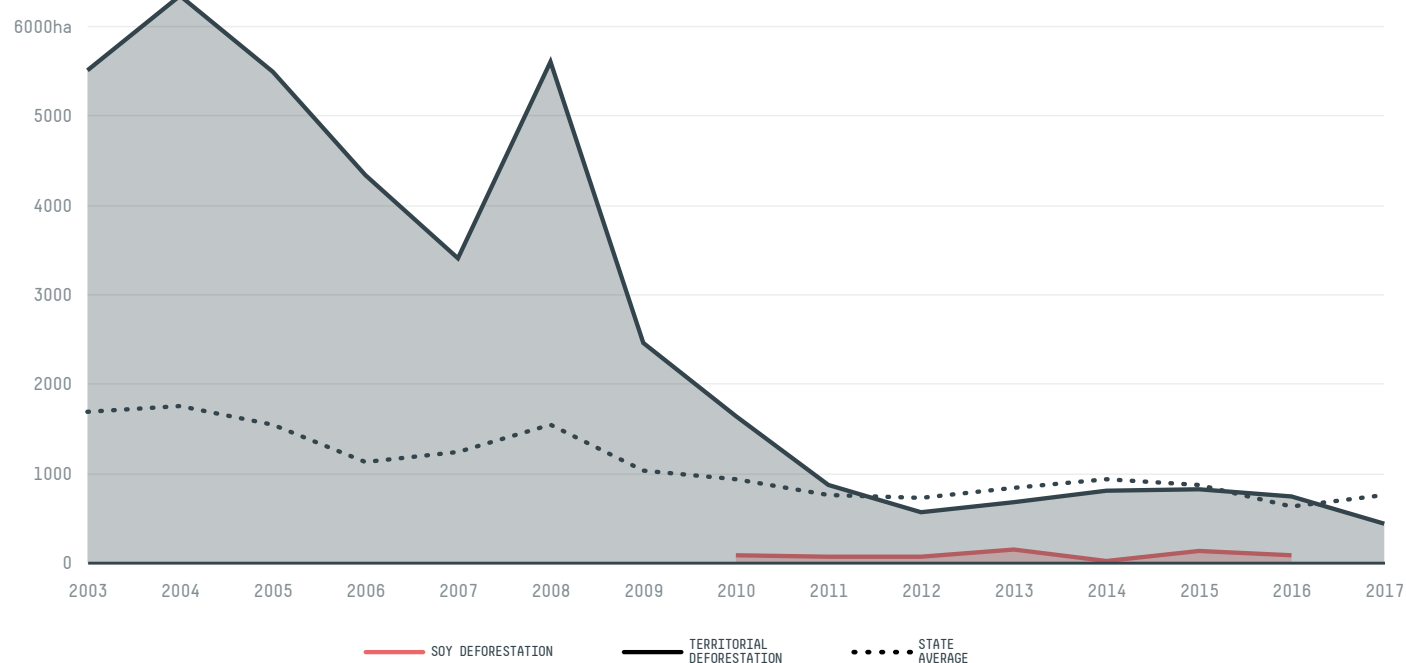
  

| TERRITORIAL GOVERNANCE                       | SCORE        | STATE RANKING |
|--|--------------|---------------|
| Legal Reserve deficit                        | 66,956.2 ha  | 1             |
| Legal Reserve deficit as a % of private land | 14.3 %       | -             |
| Protected vegetation in private land         | 143,571.3 ha | -             |
| Unprotected vegetation in private land       | 1,501.7 ha   | 102           |


  

| ACTOR COMMITMENTS                              | SCORE | STATE RANKING |
|--|-------|---------------|
| Soy traded under zero deforestation commitment | 0 %   | 4             |
| Round Table on Responsible Soy                 | 0 t   | 8             |

## DEFORESTATION TRAJECTORY OF ACAILANDIA



## TOP TRADERS OF SOY IN ACAILANDIA IN 2017



## TOP IMPORTING COUNTRIES OF SOY FROM ACAILANDIA IN 2017





Trase is a partnership between

 Stockholm Environment Institute

 Global Canopy Programme

In collaboration with

 vizzuality

 The European Forest Institute

and many other organizations and individuals.

Donors

 The Global Environment Facility

 WWF

 Europe

 Gordon and Betty Moore Foundation

 The Nature Conservancy

 Department for International Development

 Formas

 Norway's International Climate and Forest Initiative (NICFI)

[Terms of Use](#) · [Privacy policy](#) · [Cookie policy](#) · [Contact us](#)