



trase

Campos lindos

COMMODITY YEAR COUNTRY BIOME STATE
Soy 2017 Brazil Cerrado Tocantins

AREA PRODUCTION OF SOY SOY LAND
3,240 km² 128,790 t 40,500 ha

In 2017, Campos Lindos produced 128,790 t of soy occupying a total of 40,500 ha of land. With 0.07% of the total production, it ranks 194th in Brazil in soy production, and 2nd in the state of Tocantins. The largest exporter of soy in Campos Lindos was Abc Industria, which accounted for 35.0% of the total exports, and the main destination was China (Mainland).

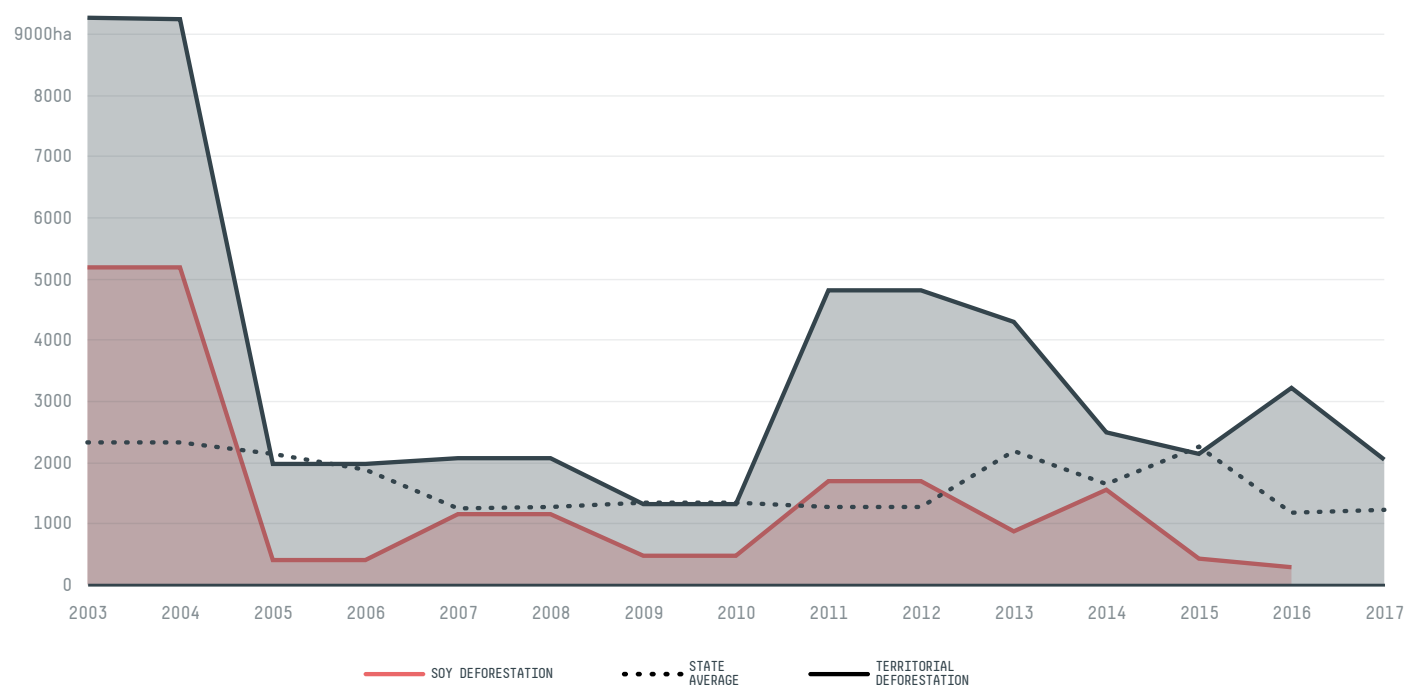
AGRICULTURAL INDICATORS	SCORE	STATE RANKING
Production of soy	128,790 t	2
Soy yield	3.2 t/ha	10
Agricultural land used for soy	58.7 %	62
ENVIRONMENTAL INDICATORS	SCORE	STATE RANKING
Territorial deforestation	2,045 ha	29
Soy deforestation	- ha	-
Land based CO2 emissions	263,180 t CO2	27
Water scarcity	2 /7	5

SOCIO-ECONOMIC INDICATORS	SCORE	STATE RANKING
Human Development Index	0.544 /1	87
GDP per capita	- USD/capita	-
GDP from agriculture	- %	-
Smallholder dominance	18 %	-
Reported cases of forced labour	-	-
Reported cases of land conflicts	-	-
Population	9,000	33


TERRITORIAL GOVERNANCE	SCORE	STATE RANKING
Legal Reserve deficit	8,445.3 ha	12
Legal Reserve deficit as a % of private land	2.8 %	-
Protected vegetation in private land	124,788 ha	-
Unprotected vegetation in private land	67,167.3 ha	16

ACTOR COMMITMENTS	SCORE	STATE RANKING
Soy traded under zero deforestation commitment	60.7 %	16
Round Table on Responsible Soy	18,969 t	1

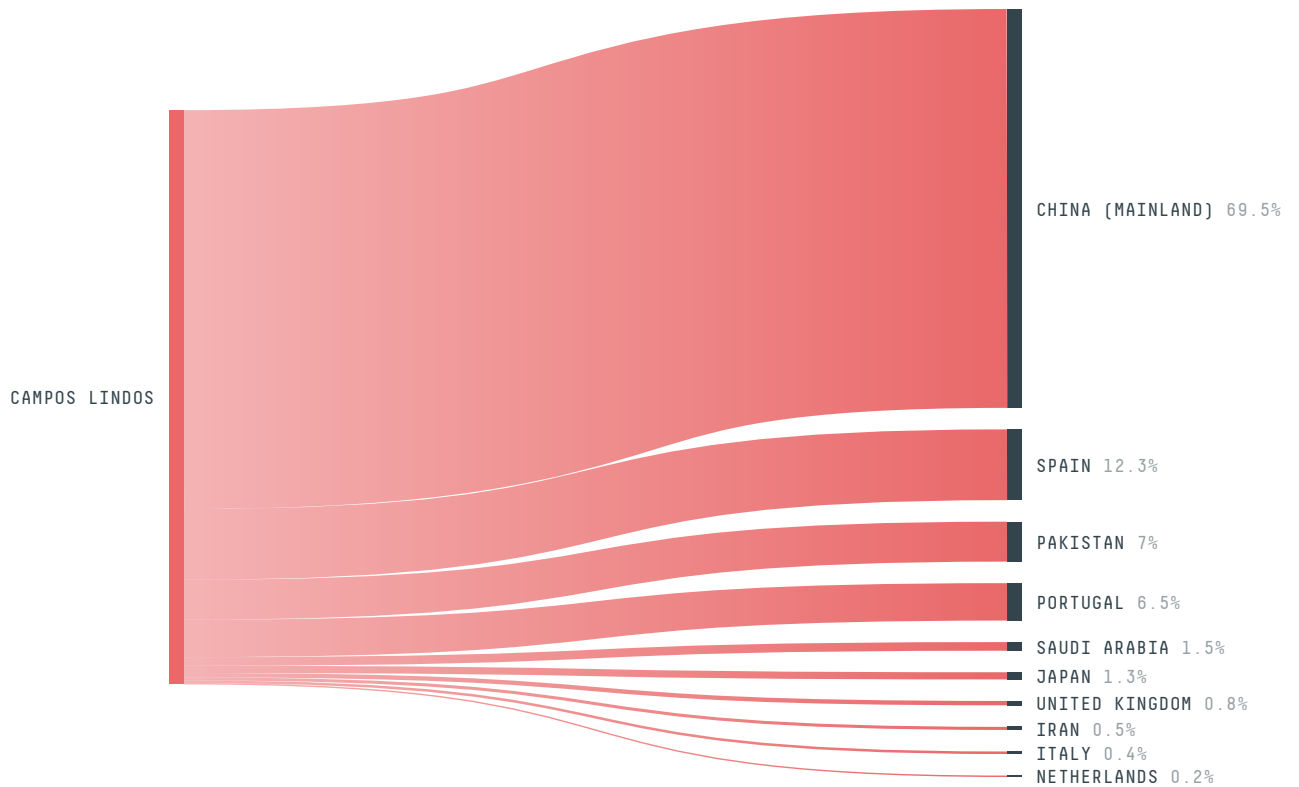
DEFORESTATION TRAJECTORY OF CAMPOS LINDOS



TOP TRADERS OF SOY IN CAMPOS LINDOS IN 2017



TOP IMPORTING COUNTRIES OF SOY FROM CAMPOS LINDOS IN 2017




Trase is a partnership between

 Stockholm Environment Institute

 Global Canopy Programme

In collaboration with

 vizzuality

 The European Forest Institute

and many other organizations and individuals.

Donors

 The Global Environment Facility

 WWF

 Europe

 Gordon and Betty Moore Foundation

 The Nature Conservancy

 Department for International Development

 Formas

 Norway's International Climate and Forest Initiative (NICFI)

[Terms of Use](#) · [Privacy policy](#) · [Cookie policy](#) · [Contact us](#)